





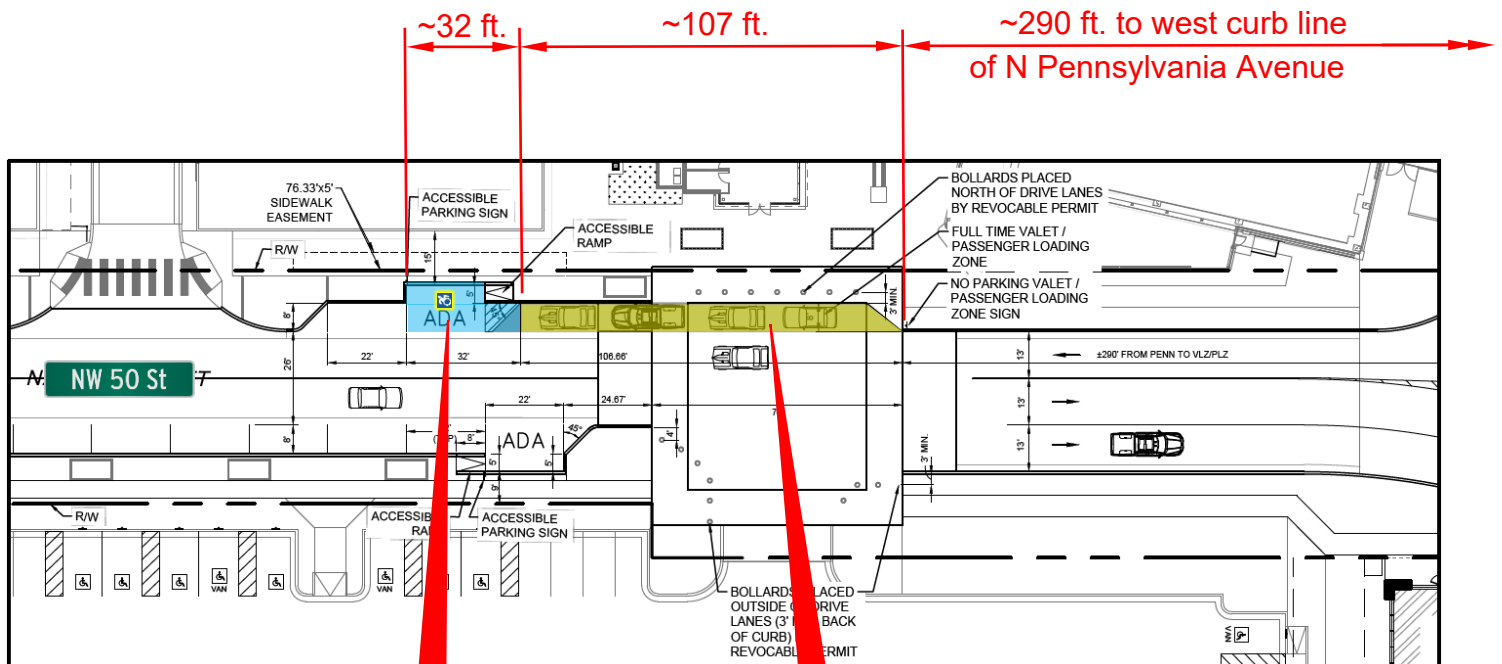


Base image provided by applicant (from Item V-B April 17, 2023)

General Vicinity Map




-  Speed Limits (as depicted)
-  Traffic controls (as depicted)
-  Full-time passenger loading zones (as approved April 17, 2023)
-  Approximate locations of reserved parking for the physically disabled (as approved April 17, 2023)
-  Approximate limits of No Parking Anytime (as approved April 17, 2023)





Approximate amended limits of reserved parking for the physically disabled

Approximate amended limits of full-time passenger loading zone

Detail "A"



-  Requested amended limits of full-time passenger loading zone
-  Requested amended limits of reserved parking for the physically disabled