

**CERTIFICATE OF REGISTERED LAND SURVEYOR
CORRECTION OF PLAT**

STATE OF OKLAHOMA)
) SS:
COUNTY OF CANADIAN)

- 1. The undersigned, Matthew Johnson, the Registered Professional Land Surveyor who executed the subdivision plat of HUNTINGTON RIDGE PHASE 2, an addition to the Oklahoma City, Canadian County, Oklahoma, being a part of the SW/4 of Section Thirteen (13) Township Thirteen (13) North, Range Five (5) West of the Indian Meridian, Canadian County, Oklahoma, certifies that said Plat was duly filed and recorded in Plat Book 10, Page 110 of the records in the office of the County Clerk of Canadian, Oklahoma.

- 2. That said instrument contained an error in the address for Lot 24 Block 1, Lot 29 Block 2, Lot 14 Block 5 and multiple street names and said instrument should be amended and corrected by this instrument pursuant to the provisions of Section 41-115 of Title 11 of the Oklahoma Statutes.

- 3. The Surveyor hereby certifies that these errors should read as shown on Exhibit A attached.

 This error is hereby amended and corrected by the certificate pursuant to the provisions of Section 41-115 of Title 11 of Oklahoma Statutes.

Dated this 16 day of December, 2024.

See Attached Sketch **Exhibit A**



Matthew Johnson, P.L.S. No. 1807



STATE OF OKLAHOMA)
) SS:
COUNTY OF CANADIAN)

Before me, the undersigned Notary Public, in and for said County and State, on this 16 day of December, 2024, personally appeared Mathew Johnson, to me known to be the identical person who executed the within and foregoing instrument and acknowledged to me that he executed the same as his free and voluntary act and deed for the uses and purposes therein set forth.

Given under my hand and seal of office the day and year last above written.

My Commission Expires: 10/15/28

My Commission No.: 24012891




Notary Public


KALLIE SPENCER
Notary Public, State of Oklahoma
Commission # 24012891
My Commission Expires 10-15-2028

APPROVED by the Council and SIGNED by the Mayor of the City of Oklahoma City, Oklahoma, on this 31st day of December, 2024.


ATTEST



CITY CLERK




OKLAHOMA CITY



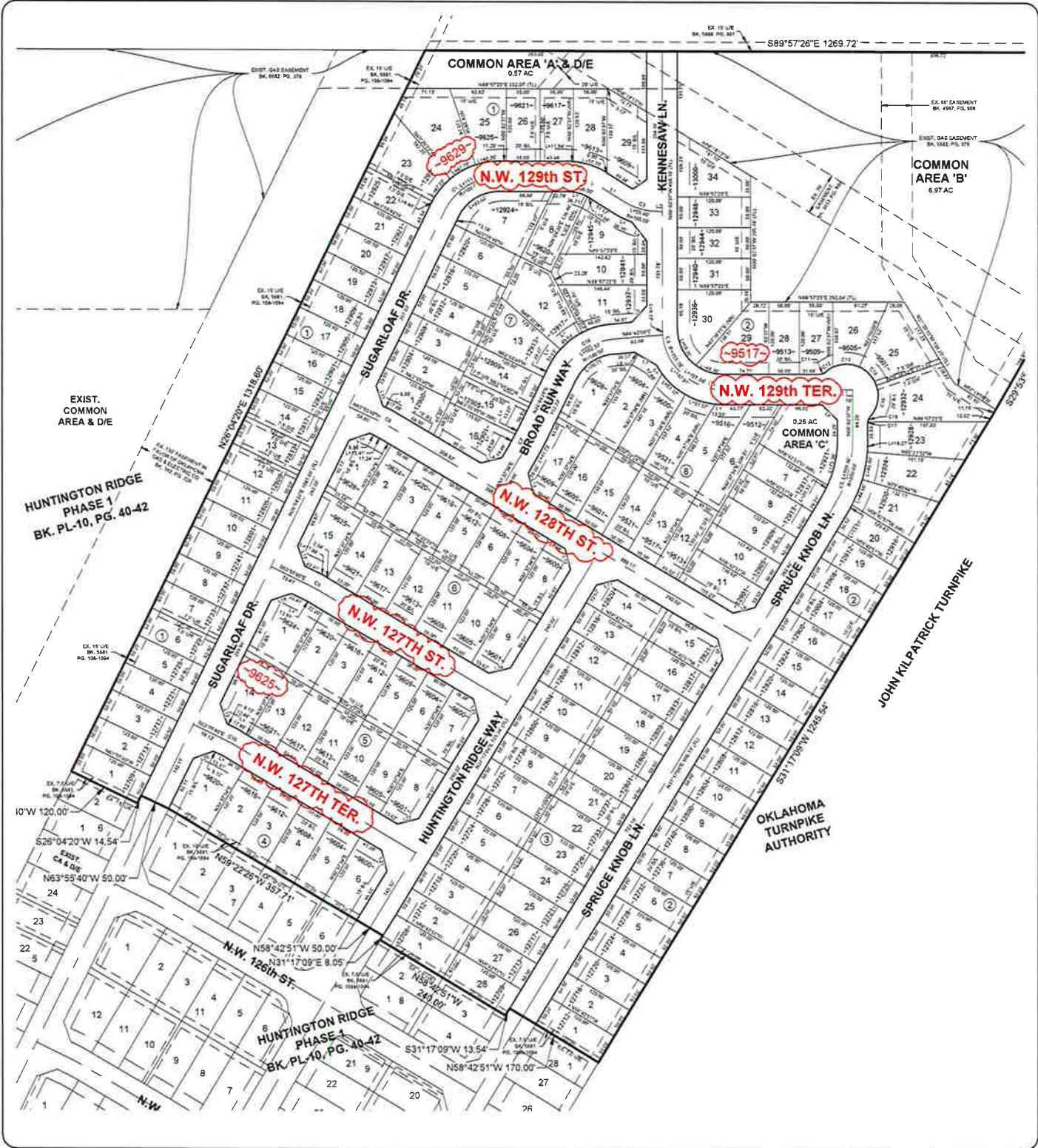
MAYOR

REVIEWED for form and legality



ASSISTANT MUNICIPAL COUNSELOR

EXHIBIT "A"



ACAD FILE: H:\5222\5222002 - Phase 2\Exhibits\5222002-Plat Correction.dwg, 12/12/2024 3:05 PM, Matt Johnson
XREFS LOADED: 5222002-bdy.dwg


Copyright © 2024 Johnson & Associates

| | |
|------------|----------|
| Proj. No.: | 5222002 |
| Date: | 12-12-24 |
| Scale: | NTS |

HUNTINGTON RIDGE PHASE 2

OKLAHOMA CITY, CANADIAN COUNTY, OKLAHOMA

PLAT CORRECTION



Johnson & Associates
1 E. Sheridan Ave., Suite 200
Oklahoma City, OK 73104
(405) 235-8078 FAX (405) 235-8078 www.jaok.com
Certificate of Authorization #1484 Exp. Date 06-30-2025
• ENGINEERS • SURVEYORS • PLANNERS •