

APPROVED

05-06-2025

BY THE CITY COUNCIL
Angie H. Simpson CITY CLERK

THE CITY OF OKLAHOMA CITY
SIMPLIFIED PLANNED UNIT DEVELOPMENT DISTRICT

SPUD-1718

MASTER DESIGN STATEMENT FOR

Storage Oklahoma

January 30, 2025

February 7, 2025

March 5, 2025

March 14, 2025

March 27, 2025

PREPARED BY:

BOX LAW GROUP, PLLC

David Box

Kaitlyn Turner

525 NW 11th St., Ste. 205

Oklahoma City, OK 73103

405-652-0099 Phone

david@boxlawgroup.com

kaitlyn@boxlawgroup.com

SPUD-1718 MASTER DESIGN STATEMENT

This document serves as the Master Design Statement and fulfills the ordinance requirements for the Simplified Planned Unit Development (Chapter 59, Section 14150.B of the Oklahoma City Municipal Code, 2020, as amended).

I. Special Development Regulations:

The following Special Development Regulations and/or limitations are placed upon the development of the Simplified Planned Unit Development. Planning and zoning regulations will be those that are in effect at the time of development of this Simplified Planned Unit Development; provided, however, that the density and or intensity of the SPUD shall not be increased. Development is when a permit is issued for any construction or addition to any structure on a development tract. Certain zoning districts are referred to as a part of the Special Development Regulations of this Simplified Planned Unit Development. For purposes of interpretation of these Special Development Regulations, the operative and controlling language and regulations of such zoning districts shall be the language and regulations applicable to the referenced zoning districts as contained in the City of Oklahoma City's Planning and Zoning Code as such exists at the time of development of this Simplified Planned Unit Development. In the event of conflict between provisions of this SPUD and any of the provisions of the Oklahoma City Municipal Code, as amended ("Code"), in effect at the time a permit is applied for with respect to any lot, block, tract and/or parcel of land subject to this SPUD, the provisions of the Code shall prevail and be controlling; provided however, that in the event of a conflict between the Special Use and Development Regulations specifically negotiated as a part of this SPUD and the provisions of the Code in effect at the time a permit is applied for with respect to any lot, block, tract and/or parcel of land subject to this SPUD, such Special Use and Development Regulations of this SPUD shall prevail and be controlling.

1. This site will be developed in accordance with the regulation of the **C-3 Community Commercial District** (OKC Zoning Ordinance, 2020, as amended), except that the following restrictions will apply:

The following use(s) will be the only use(s) permitted on this site:

8300.1	Administrative and Professional Offices
8300.23	Building Maintenance Services
8250.3	Community Recreation: Property Owners Association
8300.32	Convenience Sales and Personal Services
8250.13	Light Public Protection and Utility: Restricted
8250.14	Low Impact Institutional: Neighborhood-Related
8300.58	Personal Services: General
8300.59	Personal Services: Restricted
8300.60	Personal Storage
8300.61	Repair Services: Consumer

2. **Maximum Building Height:**

The maximum building height shall be one (1) story.

3. Maximum Building Size:

The maximum building size shall be 24,000 square feet.

4. Maximum Number of Buildings:

There shall be a maximum of ten buildings.

5. Building Setback Lines

North: 25 feet

South: 40 feet

East: 0 feet

West: Per Code, except if developed for personal storage, the setback may be 0 feet

6. Sight-Proof Screening:

Sight-proof screening shall be per Code on the west unless developed as personal storage. If developed for personal storage, the following shall apply: no less than a six-foot and no greater than an eight-foot-high fence shall be required along the boundary of this parcel where it is adjacent to any residential use. Buildings may be utilized for screening. Where buildings are not utilized for screening, a fence or wall constructed of brick, stone, wood, and/or any combination thereof shall be required. If the project is constructed in phases, a temporary chain link fence shall be allowed.

7. Landscaping:

Landscaping shall be in accordance with Exhibit D.

8. Signs:

All signage shall be in accordance with the base zoning district regulations, except that Off-Premise / Billboard and EMD signs are prohibited.

9. Access:

Access may be taken from NW 178th St.

10. Sidewalks

Shall be in accordance with the base zoning district regulations.

II. Other Development Regulations:

1. Architecture:

Exterior building wall finish on all main structures, exclusive of windows and doors, shall consist of a minimum 70% brick veneer, architectural metal, rock or stone masonry, stucco, and cementitious siding (including, but not limited to, the brand commonly known as James Hardie). No more than 30% EIFS (Exterior Insulation Finish System) shall be permitted. Exposed concrete block buildings shall not be permitted.

2. Open Space:

Open space shall be in accordance with the base zoning district.

3. Street Improvements:

N/A.

4. Site Lighting:

The site lighting in this SPUD shall be in accordance with Chapter 59, Article XII, Section 59-12350 of the Oklahoma City Municipal Code, 2020, as amended.

5. Dumpsters:

Dumpsters shall be located within an area screened by a fence or masonry wall of sufficient height that screens the dumpster from public streets and residences and shall be placed no closer than 50 feet from all property lines adjacent to residential zoning district or use.

Trash collection facilities in this SPUD shall be in accordance with Chapter 49 of the Oklahoma City Municipal Code, 2020, as amended.

6. Parking:

The minimum number of parking spaces for the storage facility use required by this SPUD shall be five, including one ADA space, and shall otherwise follow the design requirements of Chapter 59, Article X of the Oklahoma City Municipal Code, 2020, as amended.

7. Maintenance:

Maintenance of the common areas, private drainage easements, private drives, and islands / medians in the development shall be the responsibility of the property owner or Property Owners Association. No structures, storage of material, grading, fill, or other obstructions, including fences, either temporary or permanent, that shall cause a blockage of flow or an adverse effect on the functioning of the storm water facility, shall be placed within the common areas intended for the use of conveyance of storm water, and/or drainage easements shown. Certain amenities such as, but not limited to, walks, benches, piers, and docks, shall be permitted if installed in a manner to meet the requirements specified above.

8. Drainage:

Development of this parcel will comply with Chapter 16 of the Oklahoma City Municipal Code, 2020, as amended.

III. Supporting Documents

Exhibit A: Legal Description

Exhibit B: Conceptual Site Plan

Exhibit C: Drainage Report

Exhibit D: Landscape Plan

SPUD-1718 Exhibit A - Legal Description

A tract of land lying in the Northeast Quarter (N.E. $\frac{1}{4}$) of Section Thirty-Five (35), Township Fourteen (14) North, Range Four (4) West of the Indian Meridian, Oklahoma County, Oklahoma being more particularly described as follows: COMMENCING at the Northwest corner of Lot 17, Block 2, Knox Farm Section 1 (Bk. 81 of Plats, Pg. 66); THENCE South $69^{\circ}41'06''$ West a distance of 13.06 feet to the POINT OF BEGINNING; THENCE South $69^{\circ}41'06''$ West a distance of 189.27 feet; THENCE South $82^{\circ}58'20''$ West a distance of 229.43 feet; THENCE North $00^{\circ}16'47''$ West a distance of 563.84 feet; THENCE North $89^{\circ}37'16''$ East a distance of 404.83 feet; THENCE South $00^{\circ}22'44''$ East a distance of 472.74 feet to the POINT OF BEGINNING.



NOT VALID FOR CONSTRUCTION

**PRELIMINARY
NOT FOR
CONSTRUCTION**

UNLESS SIGNED IN THIS BLOCK

KNOX FARM SELF-STORAGE

**N.W. 178TH ST. & N.
PORTLAND AVE.
OKLAHOMA CITY, OKLAHOMA**

[illegible]

SITE PLAN

SHEET NO.
C-10

Knox Farm Addition
City of Oklahoma City

LETTER OF MAP REVISION
HYDRAULIC REPORT
Bluff Creek



Utley & Associates LLC

for

SMC CONSULTING ENGINEERS PC

APPROVED

Checked By  Date 11.13.2024

City Engineer  Date 11/18/2024
for

August 20, 2024
Revised October 11, 2024

**Knox Farm Addition
City of Oklahoma City**

**LETTER OF MAP REVISION
HYDRAULIC REPORT
Bluff Creek**

PREPARED BY:



Utley & Associates LLC

P.O. BOX 14294; OKLAHOMA CITY, OKLAHOMA 73113
(405) 213-0529 • E-MAIL marc@utleyengr.com
CA NO. 4202 EXP. 06/30/2025

for

SMC CONSULTING ENGINEERS PC
815 WEST MAIN STREET
OKLAHOMA CITY, OKLAHOMA 73106



August 20, 2024
Revised October 11, 2024

Marc R. Utley, P.E. #18202

**LETTER OF MAP REVISION
HYDRAULIC REPORT**
Knox Farm Addition to the City of Oklahoma City

TABLE OF CONTENTS

INTRODUCTION	1
FLOWS	1
HYDRAULIC ANALYSIS	1
PROJECT LOCATION MAP	2
COMPLETED WORK	3
RESULTS	3
CONCLUSION	5

APPENDIX ‘A’ – EFFECTIVE DATA

**APPENDIX ‘B’ – HEC-RAS MODEL
CORRECTED EFFECTIVE (MULTI)**

**APPENDIX ‘C’ – HEC-RAS MODEL
CORRECTED EFFECTIVE (FLOODWAY)**

**APPENDIX ‘D’ – HEC-RAS MODEL
AS-BUILT (MULTI)**

**APPENDIX ‘E’ – HEC-RAS MODEL
AS-BUILT (FLOODWAY)**

APPENDIX ‘F’ – FEMA FORMS

APPENDIX ‘G’ – EXHIBITS

LETTER OF MAP REVISION HYDRAULIC REPORT

Knox Farm Addition to the City of Oklahoma City

I. INTRODUCTION

This report contains the narrative description for the hydraulic analysis supporting a request for a Letter of Map Revision (LOMR) from the Federal Emergency Management Agency (FEMA). The LOMR request is based fill associates with the construction of the Knox Farm Addition to the City of Oklahoma City. The next page is an excerpt from a USGS Quad map denoting the project area. The site is located within Section 35, Township 14 North (T-14-N), and Range 3 West (R-4-W) within the City of Oklahoma City, Oklahoma.

II. FLOWS

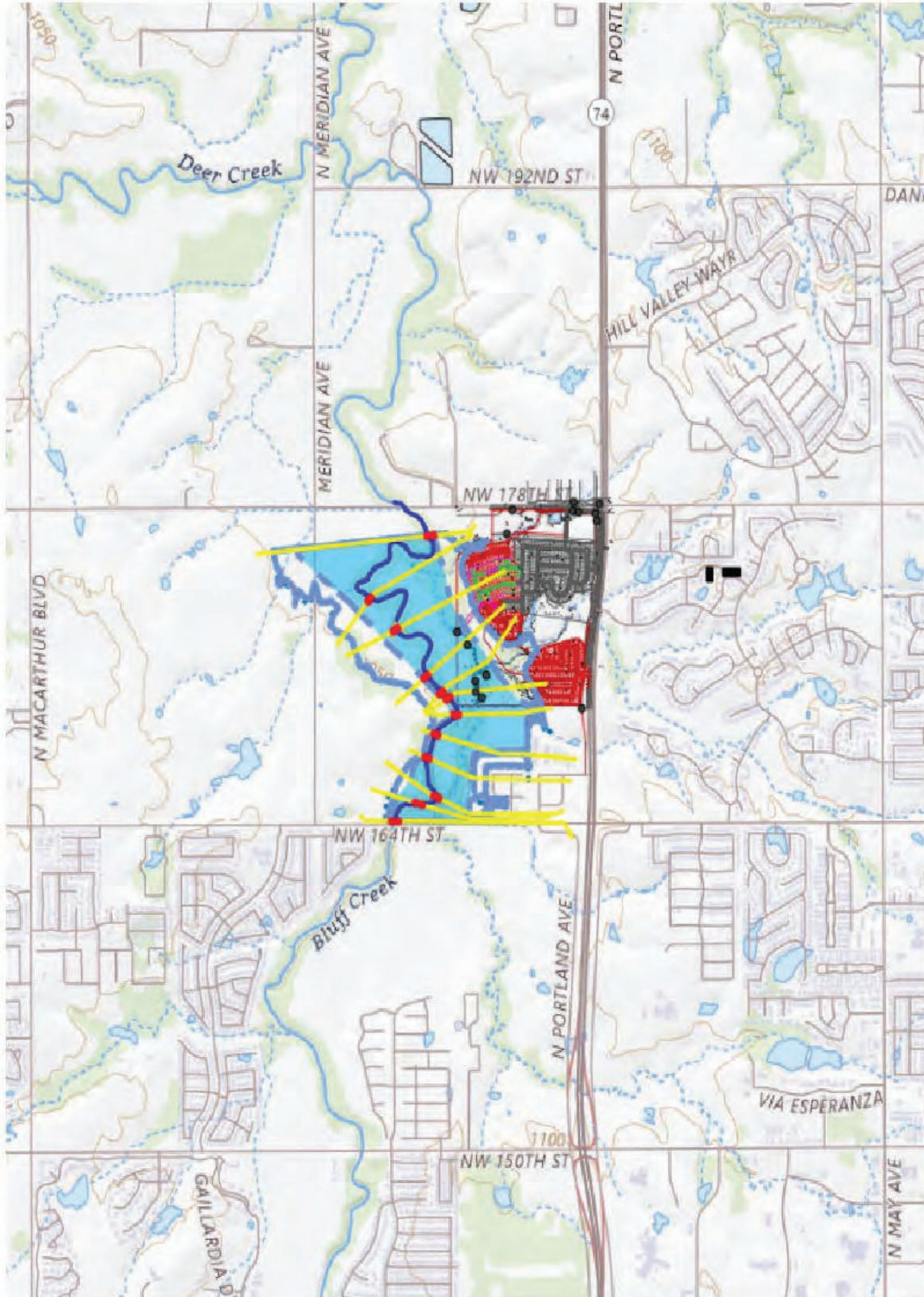
The design flows have been taken directly from the effective flood insurance study modeling. The relevant flow rates are shown (in cfs) in the following table.

Location	Q ₁₀	Q ₅₀	Q ₁₀₀	Q ₅₀₀
At Northwest 192 nd Street	13,380	19,250	22,940	29,700
726 feet downstream of Northwest 164 th Street	12,580	18,140	21,300	28,000

III. HYDRAULIC ANALYSIS

The hydraulic analysis for this site employs the U.S. Army Corps of Engineers water surface profile program HEC-RAS version 6.5. The topographic data used in the model was derived from a combination of the 2018 USGS Lidar and on-site survey data collected as part of this project. New geometric data was used for sections upstream of 2.050 and downstream of 3.696. The geometry data for section 2.050 was taken from the effective HEC-2 model. Geometry data for sections 3.696 and 3.835 was taken from the effective LOMR (Case No.: 21-06-2787P). The LOMR HEC-RAS model was provided by the City of Oklahoma City. Four models have been developed: Corrected Effective and Corrected Effective Floodway, As-Built and As-Built Floodway.

Project Location Map



The corrected effective model was developed from the effective data upstream and downstream of the subject site. New cross sections have been created in the vicinity of the project, resulting in some effective cross sections being removed. The new sections geometry was based on a pre-project survey of the site (Along with USGS LIDAR). The As-Built model was developed by modifying the corrected effective model to reflect the surveyed As-Built conditions. The results of the corrected effective models are summarized in the following sections and appear as Appendices B and C. The results of the as-built models are summarized in the following sections and appear as Appendices D and E

IV. COMPLETED WORK

The completed work consists of the fill placement necessary to construct the Knox Farm Subdivision.

V. RESULTS

The modeling indicates that the fill placed in the flood fringe will result in no-rise to the Base Flood Elevation. All backwater is based on the Corrected Effective model. The tables on the following pages compare the results of the Effective, Corrected Effective and Proposed models including floodway analysis.

ID	Station	Base Flood Elevation						
		Effective	Duplicate	Dup-Eff	Corrected	Corr-Dup	As-Built	AsBlt-Corr
E	2.050	1045.1	1045.16	0.1	1045.16	0.00	1045.16	0.00
	2.547				1048.39		1048.39	0.00
F	2.72	1048.8	1048.78	0.0				
	2.817				1049.79		1049.79	0.00
	3.071				1051.04		1051.03	-0.01
	3.174				1052.62		1052.61	-0.01
	3.239				1053.26		1053.26	0.00
G	3.25	1052.0	1052.02	0.0				
	3.432				1054.08		1054.08	0.00
	3.513				1055.05		1055.05	0.00
H	3.635	1056.4	1056.54	0.1	1057.28	0.74	1057.28	0.00
	3.696				1057.37		1057.38	0.01
I	3.835	1059.1	1059.14	0.0	1058.94	-0.20	1058.94	0.00

Note the apparent rise in section 3.696 is due to internal rounding. The difference taken with 3 decimal places is less than 0.01’.

ID	Station	Floodway Width						
		Effective	Duplicate	Dup-Eff	Corrected	Corr-Dup	As-Built	AsBlt-Corr
E	2.050	2566	2566	0	2566	0	2566	0
	2.547				1815		1815	0
F	2.720	1518	1518	0				
	2.817				1430		1430	0
	3.071				1149		1149	0
	3.174				1244		1244	0
	3.239				1427		1427	0
G	3.250	1062	1139	77				
	3.432				1177		1177	0
	3.513				999		999	0
H	3.635	1234	1234	0	1234	0	1234	0
	3.696				1339		1339	0
I	3.835	1605	1605	0	1605	0	1605	0

The results of the floodway analysis indicate that the constructed fill associated with the Knox Farm development will have no effect on the regulatory floodway. No work has been performed in the regulatory floodway.

VI. CONCLUSION

The As-Built conditions of the Knox Farm addition to the City of Oklahoma City will result in no-rise to the Base Flood Elevation. No work was performed in the regulatory floodway.

APPENDIX ‘A’

HEC-RAS model

Effective Data

Follows Conditional Case No.: 14-06-2595R



Federal Emergency Management Agency

Washington, D.C. 20472

LETTER OF MAP REVISION DETERMINATION DOCUMENT

COMMUNITY AND REVISION INFORMATION		PROJECT DESCRIPTION	BASIS OF REQUEST
COMMUNITY	Oklahoma County Oklahoma (Unincorporated Areas)	FILL	FLOODWAY 1D HYDRAULIC ANALYSIS UPDATED TOPOGRAPHIC DATA
	COMMUNITY NO.: 400466		
IDENTIFIER	Lone Oak	APPROXIMATE LATITUDE & LONGITUDE: 35.640, -97.596 SOURCE: Other DATUM: NAD 83	
ANNOTATED MAPPING ENCLOSURES		ANNOTATED STUDY ENCLOSURES	
TYPE: FIRM* NO.: 40109C0040H DATE: December 18, 2009		DATE OF EFFECTIVE FLOOD INSURANCE STUDY: December 18, 2009 PROFILES: 10P, 14P FLOODWAY DATA TABLE: 6	

Enclosures reflect changes to flooding sources affected by this revision.

* FIRM - Flood Insurance Rate Map;

FLOODING SOURCE(S) AND REVISED REACH(ES)

See Page 2 for Additional Flooding Sources

Bluff Creek - From approximately 1,060 feet downstream of Northwest 164th Street to approximately 280 feet upstream of Northwest 150th Street

SUMMARY OF REVISIONS

Flooding Source	Effective Flooding	Revised Flooding	Increases	Decreases
Bluff Creek	Zone AE	Zone AE	YES	YES
	BFEs*	BFEs	YES	NONE
	Floodway	Floodway	YES	YES
	Zone X (shaded)	Zone X (shaded)	YES	YES

* BFEs - Base Flood Elevations

DETERMINATION

This document provides the determination from the Department of Homeland Security's Federal Emergency Management Agency (FEMA) regarding a request for a Letter of Map Revision (LOMR) for the area described above. Using the information submitted, we have determined that a revision to the flood hazards depicted in the Flood Insurance Study (FIS) report and/or National Flood Insurance Program (NFIP) map is warranted. This document revises the effective NFIP map, as indicated in the attached documentation. Please use the enclosed annotated map panels revised by this LOMR for floodplain management purposes and for all flood insurance policies and renewals in your community.

This determination is based on the flood data presently available. The enclosed documents provide additional information regarding this determination. If you have any questions about this document, please contact the FEMA Mapping and Insurance eXchange toll free at 1-877-336-2627 (1-877-FEMA MAP) or by letter addressed to the LOMC Clearinghouse, 3601 Eisenhower Avenue, Suite 500, Alexandria, VA 22304-6426. Additional Information about the NFIP is available on our website at <https://www.fema.gov/flood-insurance>.

Patrick "Rick" F. Sacibit, P.E., Branch Chief
Engineering Services Branch
Federal Insurance and Mitigation Administration

21-06-2787P

102-I-A-C



Federal Emergency Management Agency

Washington, D.C. 20472

LETTER OF MAP REVISION DETERMINATION DOCUMENT (CONTINUED)

OTHER FLOODING SOURCES AFFECTED BY THIS REVISION

FLOODING SOURCE(S) AND REVISED REACH(ES)

Bluff Creek Tributary A - From approximately 460 feet downstream of Northwest 164th Street to approximately 890 feet downstream of Portland Avenue

SUMMARY OF REVISIONS

Flooding Source	Effective Flooding	Revised Flooding	Increases	Decreases
Bluff Creek Tributary A	BFEs*	BFEs	YES	NONE
	Floodway	Floodway	YES	NONE
	Zone AE	Zone AE	NONE	YES

* BFEs - Base Flood Elevations

This determination is based on the flood data presently available. The enclosed documents provide additional information regarding this determination. If you have any questions about this document, please contact the FEMA Mapping and Insurance eXchange toll free at 1-877-336-2627 (1-877-FEMA MAP) or by letter addressed to the LOMC Clearinghouse, 3601 Eisenhower Avenue, Suite 500, Alexandria, VA 22304-6426. Additional Information about the NFIP is available on our website at <https://www.fema.gov/flood-insurance>.

Patrick "Rick" F. Sacbabit, P.E., Branch Chief
Engineering Services Branch
Federal Insurance and Mitigation Administration

21-06-2787P

102-I-A-C



Federal Emergency Management Agency
Washington, D.C. 20472

LETTER OF MAP REVISION
DETERMINATION DOCUMENT (CONTINUED)

OTHER COMMUNITIES AFFECTED BY THIS REVISION

CID Number: 405378 **Name:** City of Oklahoma City, Oklahoma

AFFECTED MAP PANELS

TYPE: FIRM* NO.: 40109C0040H DATE: December 18, 2009
TYPE: FIRM* NO.: 40109C0155H DATE: December 18, 2009

AFFECTED PORTIONS OF THE FLOOD INSURANCE STUDY REPORT

DATE OF EFFECTIVE FLOOD INSURANCE STUDY: December 18, 2009
PROFILE(S): 10P, 11P, 14P, 15P
FLOODWAY DATA TABLE: 6

This determination is based on the flood data presently available. The enclosed documents provide additional information regarding this determination. If you have any questions about this document, please contact the FEMA Mapping and Insurance eXchange toll free at 1-877-336-2627 (1-877-FEMA MAP) or by letter addressed to the LOMC Clearinghouse, 3601 Eisenhower Avenue, Suite 500, Alexandria, VA 22304-6426. Additional Information about the NFIP is available on our website at <https://www.fema.gov/flood-insurance>.

Patrick "Rick" F. Sacbibit, P.E., Branch Chief
Engineering Services Branch
Federal Insurance and Mitigation Administration

21-06-2787P

102-I-A-C



Federal Emergency Management Agency

Washington, D.C. 20472

LETTER OF MAP REVISION DETERMINATION DOCUMENT (CONTINUED)

COMMUNITY INFORMATION

APPLICABLE NFIP REGULATIONS/COMMUNITY OBLIGATION

We have made this determination pursuant to Section 206 of the Flood Disaster Protection Act of 1973 (P.L. 93-234) and in accordance with the National Flood Insurance Act of 1968, as amended (Title XIII of the Housing and Urban Development Act of 1968, P.L. 90-448), 42 U.S.C. 4001-4128, and 44 CFR Part 65. Pursuant to Section 1361 of the National Flood Insurance Act of 1968, as amended, communities participating in the NFIP are required to adopt and enforce floodplain management regulations that meet or exceed NFIP criteria. These criteria, including adoption of the FIS report and FIRM, and the modifications made by this LOMR, are the minimum requirements for continued NFIP participation and do not supersede more stringent State/Commonwealth or local requirements to which the regulations apply.

We provide the floodway designation to your community as a tool to regulate floodplain development. Therefore, the floodway revision we have described in this letter, while acceptable to us, must also be acceptable to your community and adopted by appropriate community action, as specified in Paragraph 60.3(d) of the NFIP regulations.

NFIP regulations Subparagraph 60.3(b)(7) requires communities to ensure that the flood-carrying capacity within the altered or relocated portion of any watercourse is maintained. This provision is incorporated into your community's existing floodplain management ordinances; therefore, responsibility for maintenance of the altered or relocated watercourse, including any related appurtenances such as bridges, culverts, and other drainage structures, rests with your community. We may request that your community submit a description and schedule of maintenance activities necessary to ensure this requirement.

COMMUNITY REMINDERS

We based this determination on the 1-percent-annual-chance flood discharges computed in the FIS for your community without considering subsequent changes in watershed characteristics that could increase flood discharges. Future development of projects upstream could cause increased flood discharges, which could cause increased flood hazards. A comprehensive restudy of your community's flood hazards would consider the cumulative effects of development on flood discharges subsequent to the publication of the FIS report for your community and could, therefore, establish greater flood hazards in this area.

Your community must regulate all proposed floodplain development and ensure that permits required by Federal and/or State/Commonwealth law have been obtained. State/Commonwealth or community officials, based on knowledge of local conditions and in the interest of safety, may set higher standards for construction or may limit development in floodplain areas. If your State/Commonwealth or community has adopted more restrictive or comprehensive floodplain management criteria, those criteria take precedence over the minimum NFIP requirements.

This determination is based on the flood data presently available. The enclosed documents provide additional information regarding this determination. If you have any questions about this document, please contact the FEMA Mapping and Insurance eXchange toll free at 1-877-336-2627 (1-877-FEMA MAP) or by letter addressed to the LOMC Clearinghouse, 3601 Eisenhower Avenue, Suite 500, Alexandria, VA 22304-6426. Additional Information about the NFIP is available on our website at <https://www.fema.gov/flood-insurance>.

A handwritten signature in black ink, appearing to read "Rick F. Sacbitt".

Patrick "Rick" F. Sacbitt, P.E., Branch Chief
Engineering Services Branch
Federal Insurance and Mitigation Administration



Federal Emergency Management Agency

Washington, D.C. 20472

LETTER OF MAP REVISION DETERMINATION DOCUMENT (CONTINUED)

We will not print and distribute this LOMR to primary users, such as local insurance agents or mortgage lenders; instead, the community will serve as a repository for the new data. We encourage you to disseminate the information in this LOMR by preparing a news release for publication in your community's newspaper that describes the revision and explains how your community will provide the data and help interpret the NFIP maps. In that way, interested persons, such as property owners, insurance agents, and mortgage lenders, can benefit from the information.

This revision has met our criteria for removing an area from the 1-percent-annual-chance floodplain to reflect the placement of fill. However, we encourage you to require that the lowest adjacent grade and lowest floor (including basement) of any structure placed within the subject area be elevated to or above the Base (1-percent-annual-chance) Flood Elevation.

We have designated a Consultation Coordination Officer (CCO) to assist your community. The CCO will be the primary liaison between your community and FEMA. For information regarding your CCO, please contact:

Ms. Sandy Keefe
Director, Mitigation Division
Federal Emergency Management Agency, Region VI
Federal Regional Center, Room 202
800 North Loop 288
Denton, TX 76209
(940) 898-5127

STATUS OF THE COMMUNITY NFIP MAPS

We will not physically revise and republish the FIRM and FIS report for your community to reflect the modifications made by this LOMR at this time. When changes to the previously cited FIRM panel(s) and FIS report warrant physical revision and republication in the future, we will incorporate the modifications made by this LOMR at that time.

This determination is based on the flood data presently available. The enclosed documents provide additional information regarding this determination. If you have any questions about this document, please contact the FEMA Mapping and Insurance eXchange toll free at 1-877-336-2627 (1-877-FEMA MAP) or by letter addressed to the LOMC Clearinghouse, 3601 Eisenhower Avenue, Suite 500, Alexandria, VA 22304-6426. Additional Information about the NFIP is available on our website at <https://www.fema.gov/flood-insurance>.

Patrick "Rick" F. Sacbabit, P.E., Branch Chief
Engineering Services Branch
Federal Insurance and Mitigation Administration



Federal Emergency Management Agency

Washington, D.C. 20472

LETTER OF MAP REVISION DETERMINATION DOCUMENT (CONTINUED)

PUBLIC NOTIFICATION OF REVISION

A notice of changes will be published in the *Federal Register*. This information also will be published in your local newspaper on or about the dates listed below, and through FEMA's Flood Hazard Mapping website at

https://www.floodmaps.fema.gov/fhm/bfe_status/bfe_main.asp

LOCAL NEWSPAPER

Name: *The Journal Record*

Dates: March 16, 2022 and March 23, 2022

Within 90 days of the second publication in the local newspaper, any interested party may request that we reconsider this determination. Any request for reconsideration must be based on scientific or technical data. Therefore, this letter will be effective only after the 90-day appeal period has elapsed and we have resolved any appeals that we receive during this appeal period. Until this LOMR is effective, the revised flood hazard determination presented in this LOMR may be changed.

This determination is based on the flood data presently available. The enclosed documents provide additional information regarding this determination. If you have any questions about this document, please contact the FEMA Mapping and Insurance eXchange toll free at 1-877-336-2627 (1-877-FEMA MAP) or by letter addressed to the LOMC Clearinghouse, 3601 Eisenhower Avenue, Suite 500, Alexandria, VA 22304-6426. Additional Information about the NFIP is available on our website at <https://www.fema.gov/flood-insurance>.

A handwritten signature in black ink, appearing to read "Rick F. Sacbibit".

Patrick "Rick" F. Sacbibit, P.E., Branch Chief
Engineering Services Branch
Federal Insurance and Mitigation Administration

FLOODING SOURCE		FLOODWAY			BASE FLOOD WATER SURFACE ELEVATION			
CROSS SECTION	DISTANCE ¹	WIDTH (FEET)	SECTION AREA (SQUARE FEET)	MEAN VELOCITY (FEET PER SECOND)	REGULATORY (FEET NAVD 88)	WITHOUT FLOODWAY (FEET NAVD 88)	WITH FLOODWAY (FEET NAVD 88)	INCREASE (FEET)
Bluff Creek								
					DATA REVISED BY LOMR EFFECTIVE APRIL 26, 2016			
A	0.750	1,626	8,238	2.8	1,038.4	1,037.4 ²	1,038.3 ²	0.9
B	1.570	1,403	8,647	2.7	1,042.0	1,042.0	1,043.0	1.0
C	1.931	1,869	7,369	3.1	1,043.7	1,043.7	1,044.7	1.0
D	1.943	2,175	5,669	4.0	1,043.7	1,043.7	1,044.7	1.0
E	2.050	2,566	7,800	2.9	1,045.1	1,045.1	1,045.6	0.5
F	2.720	1,518	5,937	3.9	1,048.8	1,048.8	1,049.4	0.6
G	3.250	1,062	5,692	4.0	1,052.0	1,052.0	1,053.0	1.0
H	3.635	1,234	5,115	4.2	1,056.4	1,056.4	1,056.5	0.1
I	3.835	1,605	4,907	8.1	1,059.1	1,059.1	1,059.1	0.0
J	3.852	1,766	6,808	4.0	1,060.2	1,060.2	1,060.8	0.6
K	4.090	840	5,951	4.1	1,060.6	1,060.6	1,061.1	0.5
L	4.843	1,524	5,709	5.8	1,067.7	1,067.7	1,067.7	0.0
M	5.131	1,874	5,475	7.4	1,070.5	1,070.5	1,070.5	0.0
N	5.143	1,251	3,006	12.1	1,070.7	1,070.7	1,070.7	0.0
O	5.571	972	5,551	3.8	1,074.5	1,074.5	1,074.8	0.3
P	5.900	725	3,387	6.6	1,077.3	1,077.3	1,078.2	0.9
Q	6.340	321	3,802	3.0	1,079.7	1,079.7	1,080.3	0.6
R	6.431	317	6,173	1.9	1,080.3	1,080.3	1,080.4	0.1
S	6.442	273	5,995	1.9	1,080.3	1,080.3	1,080.9	0.6
T	6.443	273	7,464	1.6	1,082.0	1,082.0	1,082.8	0.8
U	6.501	273	4,825	2.4	1,082.0	1,082.0	1,082.8	0.8
V	6.573	804	5,291	2.2	1,083.1	1,083.1	1,084.1	1.0
W	6.870	173	1,901	6.3	1,084.4	1,084.4	1,085.3	0.9
X	7.470	164	1,131	2.8	1,088.1	1,088.1	1,089.0	0.9

¹Miles above confluence with Deer Creek.

²Elevations computed without consideration of backwater effects from Deer Creek.

REVISED DATA

DATA REVISED BY LOMR
EFFECTIVE FEBRUARY 22, 2017

TABLE 6

FEDERAL EMERGENCY MANAGEMENT AGENCY

OKLAHOMA COUNTY, OK
AND INCORPORATED AREAS

FLOODWAY DATA

REVISED TO
REFLECT LOMR
EFFECTIVE: July 21, 2022

BLUFF CREEK

FLOODING SOURCE		FLOODWAY			BASE FLOOD WATER SURFACE ELEVATION				
CROSS SECTION	DISTANCE ¹	WIDTH (FEET)	SECTION AREA (SQUARE FEET)	MEAN VELOCITY (FEET PER SECOND)	REGULATORY (FEET NAVD 88)	WITHOUT FLOODWAY (FEET NAVD 88)	WITH FLOODWAY (FEET NAVD 88)	INCREASE (FEET)	
Bluff Creek Tributary A									
	A	1.641	709	1,389	3.2	1,060.3	1,059.2 ²	1,059.8 ²	0.6
	B	1.796	730	1,011	4.9	1,060.3	1,060.1 ²	1,061.1 ²	1.0
	C	1.953	87	607	5.4	1,063.6	1,063.6	1,064.5	0.9
	D	2.141	206	769	9.9	1,066.2	1,066.2	1,066.5	0.3
	E	2.463	242	868	6.7	1,071.3	1,071.3	1,071.4	0.1
	F	2.694	281	1,234	4.3	1,072.9	1,072.9	1,073.7	0.8
	G	2.851	261	500	9.4	1,076.2	1,076.2	1,076.6	0.4
	H	3.138	154	646	6.6	1,079.7	1,079.7	1,080.6	0.9
	I	3.239	165	737	5.8	1,082.0	1,082.0	1,083.0	1.0
	J	3.258	200	502	6.2	1,084.7	1,084.7	1,084.8	0.1
	K	3.468	223	460	6.8	1,086.3	1,086.3	1,087.0	0.7
	L	3.638	249	783	4.0	1,089.6	1,089.6	1,090.6	1.0
				REVISED DATA					

REVISED DATA

¹Miles above confluence with Bluff Creek.

²Elevations computed without consideration of backwater effects from Bluff Creek.

TABLE 6

FEDERAL EMERGENCY MANAGEMENT AGENCY

OKLAHOMA COUNTY, OK
AND INCORPORATED AREAS

FLOODWAY DATA

REVISED TO
REFLECT LOMR
EFFECTIVE: July 21, 2022

BLUFF CREEK TRIBUTARY A

OVER

NW 192ND ST

NW 178TH ST

CONFLUENCE OF
BLUFF CREEK
TRIBUTARY A

REVISED BY LOMR EFFECTIVE
APRIL 26, 2016

REVISED BY LOMR EFFECTIVE
JULY 11, 2013

REVISED REACH

NW 164TH ST

OKLAHOMA COUNTY
CITY OF OKLAHOMA CITY

Revised Station '4.594' =
Effective Station '4.806'

REVISED BY LOMR
APRIL 26, 2016

LEGEND

0.2% ANNUAL CHA


1% ANNUAL CHAN

2% ANNUAL CHAN

10% ANNUAL CHA

STREAM BED

CROSS SECTION



CONFLUENCE OF
BLUFF CREEK
TRIBUTARY A-1

NW 164TH ST

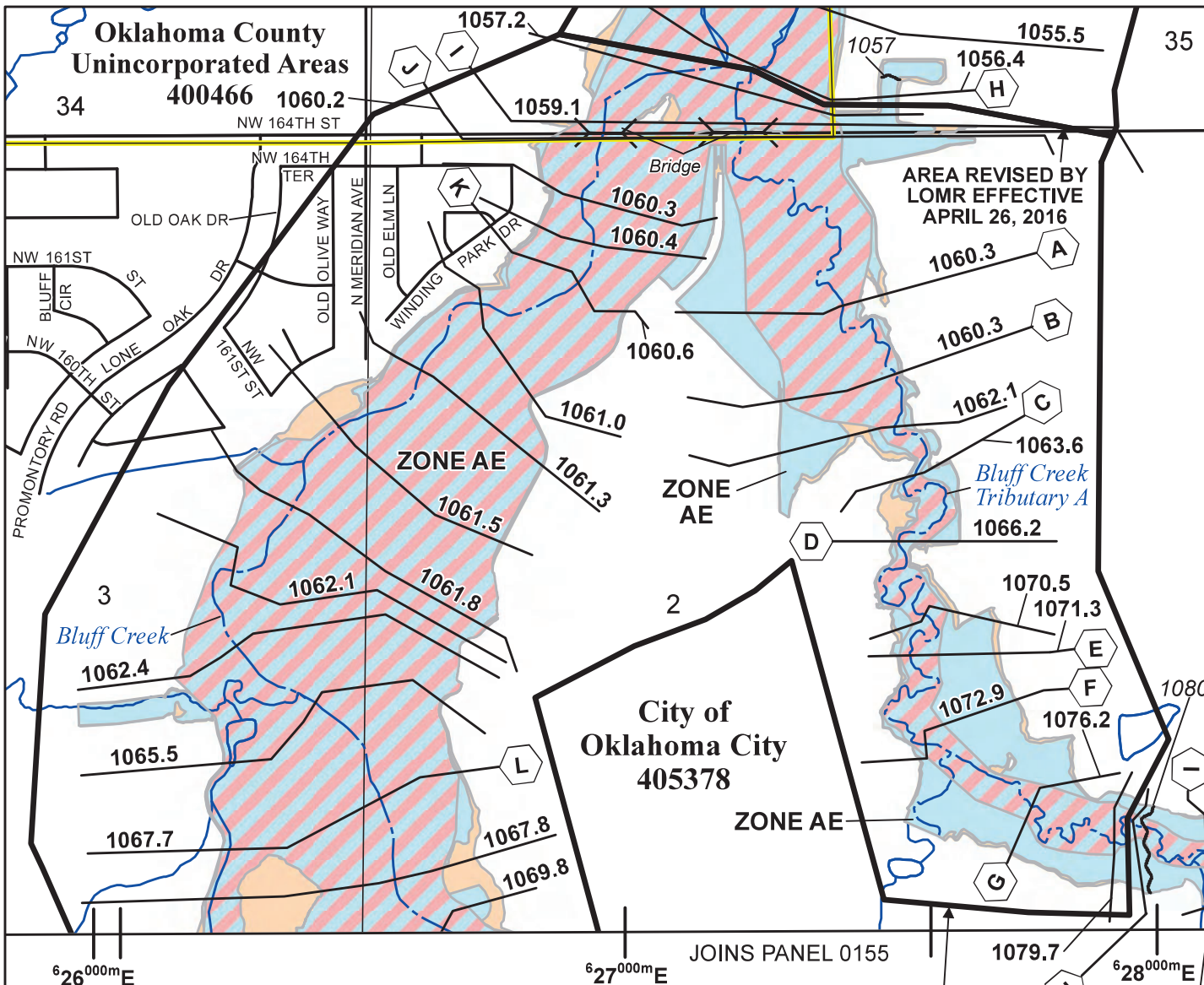
MIR EFFECTIVE

REVISED REACH

- A
- B
- C
- D

LEGEND

- 0.2% ANNUAL CHAN
- 1% ANNUAL CHAN
- 2% ANNUAL CHAN
- 10% ANNUAL CHAN
- STREAM BED
- CROSS SECTION



SPECIAL FLOOD HAZARD AREAS

- Without Base Flood Elevation (BFE)
Zone A, V, A99
- With BFE or Depth Zone AE, AO, AH, VE, AR
- Regulatory Floodway

OTHER AREAS OF FLOOD HAZARD

- 0.2% Annual Chance Flood Hazard, Areas of 1% annual chance flood with average depth less than one foot or with drainage areas of less than one square mile Zone X
- Future Conditions 1% Annual Chance Flood Hazard Zone X
- Area with Reduced Flood Risk due to Levee See Notes, Zone X

SCALE

Map Projection:
NAD 1983 StatePlane Oklahoma North FIPS 3501 Feet;
Western Hemisphere; Vertical Datum: NAVD 88

1 inch = 1,000 feet 1:12,000

0 500 1,000 2,000 Feet
0 150 300 600 Meters

FEMA
National Flood Insurance Program

NATIONAL FLOOD INSURANCE PROGRAM
FLOOD INSURANCE RATE MAP

OKLAHOMA COUNTY, OKLAHOMA
and Incorporated Areas

PANEL 40 OF 370

Panel Contains:

COMMUNITY	NUMBER	PANEL	SUFFIX
OKLAHOMA CITY, CITY OF	405378	0040	H
OKLAHOMA COUNTY UNINCORPORATED AREAS	400466	0040	H

REVISED TO REFLECT LOMR EFFECTIVE: July 21, 2022

VERSION NUMBER
2.1.3.0

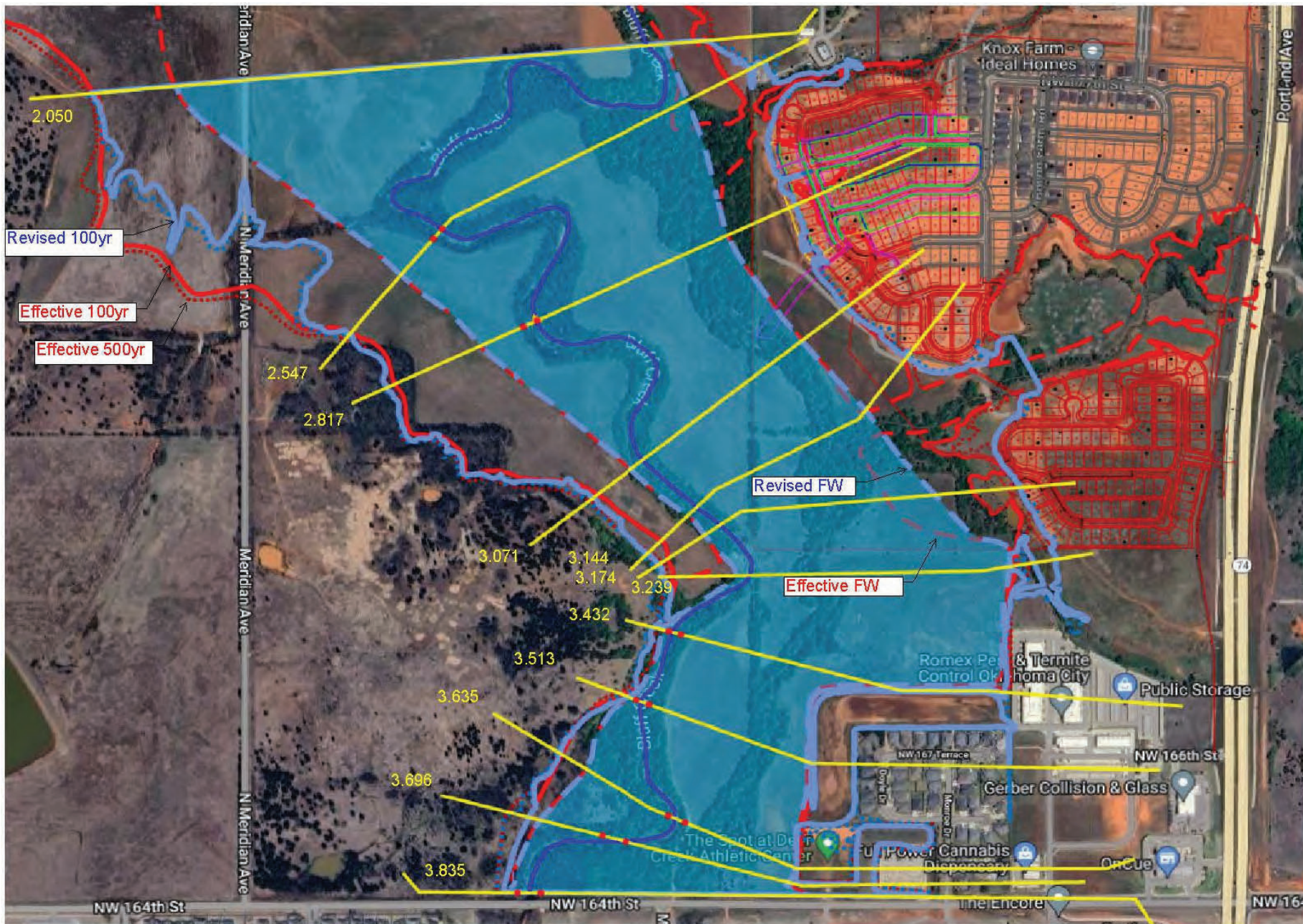
MAP NUMBER
40109C0040H

MAP REVISED
DECEMBER 18, 2009

APPENDIX ‘B’

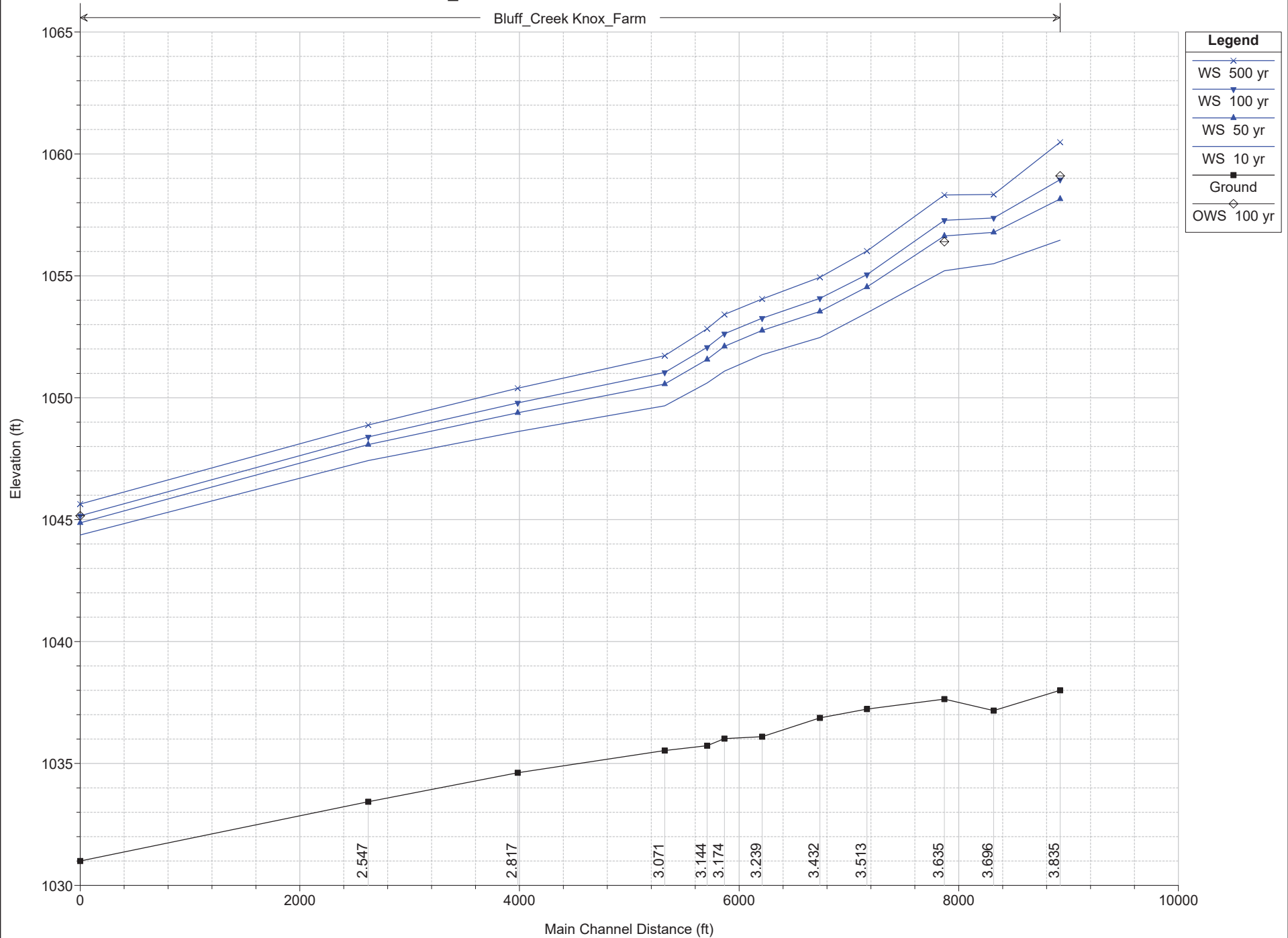
HEC-RAS model

Corrected Effective (Multi-Profile)



Knox_Farm Plan: Corrected Effective Model 8/5/2024

Bluff_Creek Knox_Farm



HEC-RAS Plan: CEff River: Bluff_Creek Reach: Knox_Farm

Reach	River Sta	Profile	Q Total	Min Ch El	W.S. Elev	Crit W.S.	E.G. Elev	E.G. Slope	Vel Chnl	Flow Area	Top Width	Froude # Chl
			(cfs)	(ft)	(ft)	(ft)	(ft)	(ft/ft)	(ft/s)	(sq ft)	(ft)	
Knox_Farm	3.835	10 yr	12580.00	1038.00	1056.46	1053.33	1057.71	0.003709	9.58	1824.33	1663.76	0.55
Knox_Farm	3.835	50 yr	18140.00	1038.00	1058.15	1057.25	1059.17	0.002914	9.47	3166.92	1988.22	0.50
Knox_Farm	3.835	100 yr	21300.00	1038.00	1058.94	1057.81	1059.87	0.002612	9.39	3911.48	2196.76	0.48
Knox_Farm	3.835	500 yr	28000.00	1038.00	1060.49	1058.63	1061.18	0.001924	8.74	5721.98	2725.53	0.42
Knox_Farm	3.696	10 yr	12580.00	1037.17	1055.50	1046.60	1056.08	0.001391	6.33	2497.18	1484.06	0.29
Knox_Farm	3.696	50 yr	18140.00	1037.17	1056.79	1048.87	1057.67	0.001972	7.97	3240.83	1703.29	0.35
Knox_Farm	3.696	100 yr	21300.00	1037.17	1057.37	1050.00	1058.39	0.002229	8.69	3660.92	1817.94	0.38
Knox_Farm	3.696	500 yr	28000.00	1037.17	1058.34	1052.23	1059.62	0.002771	10.06	5041.05	2054.58	0.43
Knox_Farm	3.635	10 yr	12580.00	1037.64	1055.21		1055.48	0.000950	5.36	3855.86	1251.91	0.28
Knox_Farm	3.635	50 yr	18140.00	1037.64	1056.63		1056.90	0.000922	5.72	5764.67	1424.94	0.28
Knox_Farm	3.635	100 yr	21300.00	1037.64	1057.28		1057.55	0.000926	5.92	6705.92	1498.00	0.29
Knox_Farm	3.635	500 yr	28000.00	1037.64	1058.32		1058.62	0.001013	6.52	8330.27	1708.20	0.30
Knox_Farm	3.513	10 yr	12580.00	1037.23	1053.48		1054.43	0.002709	9.29	2058.72	739.78	0.47
Knox_Farm	3.513	50 yr	18140.00	1037.23	1054.55	1053.05	1055.77	0.003464	11.10	2834.21	1105.30	0.54
Knox_Farm	3.513	100 yr	21300.00	1037.23	1055.05	1053.92	1056.39	0.003779	11.89	3314.37	1226.63	0.56
Knox_Farm	3.513	500 yr	28000.00	1037.23	1056.02		1057.39	0.003948	12.71	4314.19	1266.89	0.58
Knox_Farm	3.432	10 yr	12580.00	1036.87	1052.47		1053.01	0.002676	8.06	2846.57	1067.36	0.44
Knox_Farm	3.432	50 yr	18140.00	1036.87	1053.54		1054.08	0.002686	8.61	4148.38	1284.72	0.45
Knox_Farm	3.432	100 yr	21300.00	1036.87	1054.08		1054.60	0.002612	8.75	4847.48	1308.32	0.44
Knox_Farm	3.432	500 yr	28000.00	1036.87	1054.94		1055.51	0.002764	9.43	6015.07	1461.18	0.46
Knox_Farm	3.239	10 yr	13380.00	1036.10	1051.76	1049.75	1051.95	0.000975	5.18	5028.48	1640.80	0.28
Knox_Farm	3.239	50 yr	19250.00	1036.10	1052.76	1050.41	1052.96	0.001050	5.54	6673.64	1820.97	0.29
Knox_Farm	3.239	100 yr	22940.00	1036.10	1053.26	1050.74	1053.48	0.001097	5.83	7556.69	1910.97	0.30
Knox_Farm	3.239	500 yr	29700.00	1036.10	1054.05	1051.28	1054.29	0.001190	6.34	9002.85	1981.83	0.31
Knox_Farm	3.174	10 yr	13380.00	1036.02	1051.09	1048.51	1051.45	0.001596	6.91	4260.69	1710.11	0.36
Knox_Farm	3.174	50 yr	19250.00	1036.02	1052.11	1050.49	1052.44	0.001591	7.20	6180.88	1996.13	0.36
Knox_Farm	3.174	100 yr	22940.00	1036.02	1052.62	1050.94	1052.95	0.001589	7.38	7212.36	2028.74	0.36
Knox_Farm	3.174	500 yr	29700.00	1036.02	1053.42	1051.52	1053.75	0.001605	7.72	8839.19	2070.13	0.37
Knox_Farm	3.144	10 yr	13380.00	1035.73	1050.61		1050.87	0.001514	6.36	4545.12	1737.00	0.34
Knox_Farm	3.144	50 yr	19250.00	1035.73	1051.57		1051.83	0.001557	6.68	6349.37	1982.51	0.35
Knox_Farm	3.144	100 yr	22940.00	1035.73	1052.07		1052.33	0.001573	6.90	7358.16	2089.23	0.35
Knox_Farm	3.144	500 yr	29700.00	1035.73	1052.83		1053.11	0.001623	7.30	8992.03	2193.64	0.36
Knox_Farm	3.071	10 yr	13380.00	1035.53	1049.67		1050.04	0.001964	7.15	4015.65	1479.05	0.39
Knox_Farm	3.071	50 yr	19250.00	1035.53	1050.56		1050.93	0.002180	7.55	5422.24	1694.14	0.41

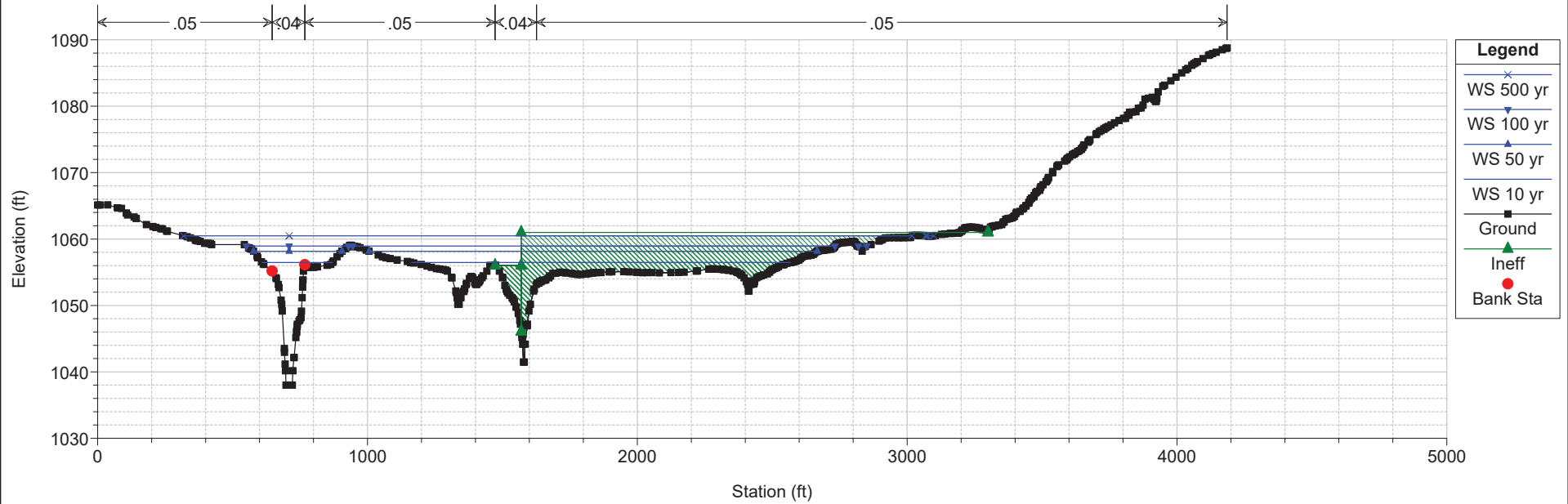
HEC-RAS Plan: CEff River: Bluff_Creek Reach: Knox_Farm (Continued)

Reach	River Sta	Profile	Q Total	Min Ch El	W.S. Elev	Crit W.S.	E.G. Elev	E.G. Slope	Vel Chnl	Flow Area	Top Width	Froude # Chl
			(cfs)	(ft)	(ft)	(ft)	(ft)	(ft/ft)	(ft/s)	(sq ft)	(ft)	
Knox_Farm	3.071	100 yr	22940.00	1035.53	1051.04		1051.41	0.002248	7.75	6286.93	1933.88	0.42
Knox_Farm	3.071	500 yr	29700.00	1035.53	1051.73		1052.13	0.002449	8.38	7698.15	2133.37	0.44
Knox_Farm	2.817	10 yr	13380.00	1034.62	1048.61		1048.75	0.000925	4.94	6287.05	2261.90	0.27
Knox_Farm	2.817	50 yr	19250.00	1034.62	1049.38		1049.52	0.001071	5.16	8127.63	2519.57	0.29
Knox_Farm	2.817	100 yr	22940.00	1034.62	1049.79		1049.93	0.001165	5.26	9220.78	2882.57	0.30
Knox_Farm	2.817	500 yr	29700.00	1034.62	1050.39		1050.55	0.001256	5.65	11020.56	3031.86	0.31
Knox_Farm	2.547	10 yr	13380.00	1033.43	1047.42	1046.05	1047.63	0.001628	5.96	5385.92	2447.34	0.35
Knox_Farm	2.547	50 yr	19250.00	1033.43	1048.08		1048.29	0.001825	6.46	7028.28	2594.19	0.37
Knox_Farm	2.547	100 yr	22940.00	1033.43	1048.39		1048.62	0.001951	6.82	7852.73	2651.64	0.39
Knox_Farm	2.547	500 yr	29700.00	1033.43	1048.88		1049.14	0.002168	7.43	9182.53	2792.67	0.41
Knox_Farm	2.050	10 yr	13380.00	1031.00	1044.37	1043.30	1044.48	0.002841	3.58	5363.82	2832.65	0.26
Knox_Farm	2.050	50 yr	19250.00	1031.00	1044.87	1043.61	1045.00	0.003008	3.88	6864.38	3152.78	0.27
Knox_Farm	2.050	100 yr	22940.00	1031.00	1045.16	1043.76	1045.30	0.002933	3.95	7789.13	3212.71	0.27
Knox_Farm	2.050	500 yr	29700.00	1031.00	1045.64	1043.93	1045.80	0.002780	4.02	9351.72	3299.02	0.26

Knox_Farm Plan: Corrected Effective Model 8/5/2024

Geom: Corrected Effective Geometry Flow: FIS Flows Corrected Multi

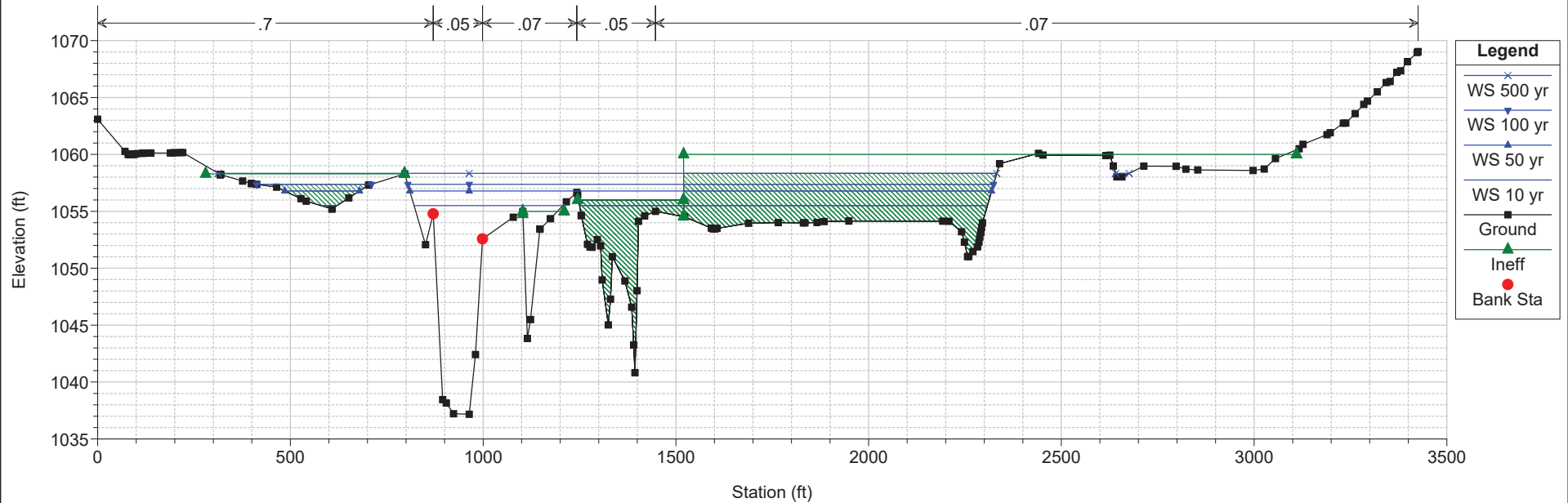
RS = 3.835



Knox_Farm Plan: Corrected Effective Model 8/5/2024

Geom: Corrected Effective Geometry Flow: FIS Flows Corrected Multi

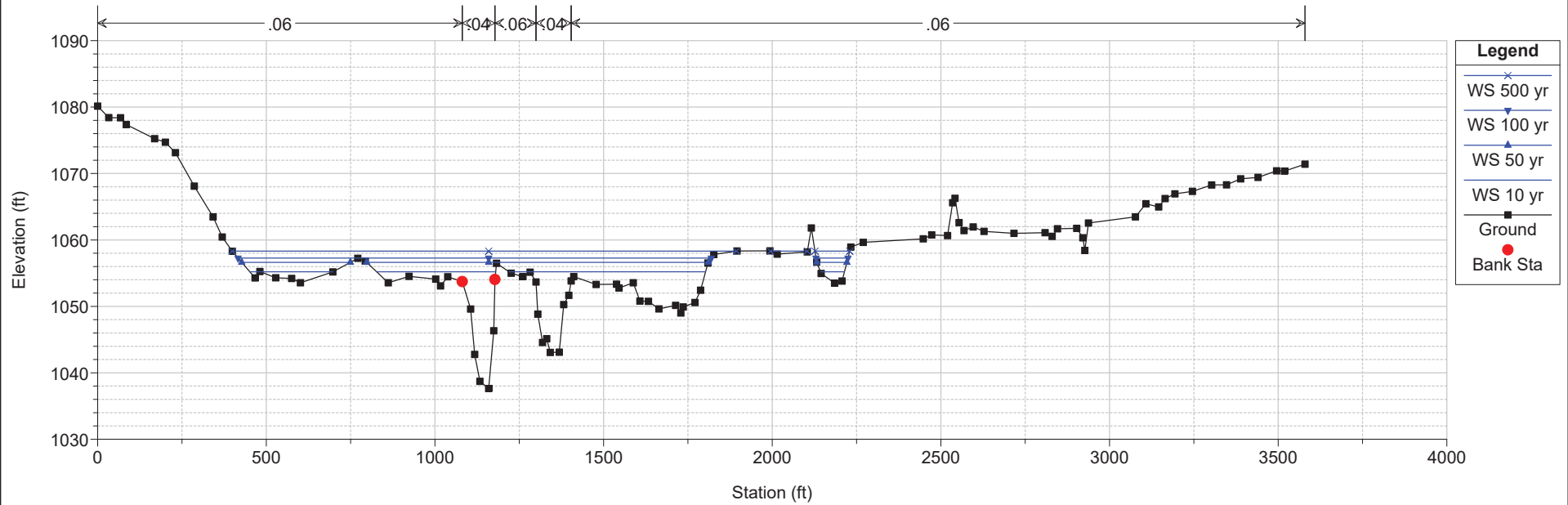
RS = 3.696



Knox_Farm Plan: Corrected Effective Model 8/5/2024

Geom: Corrected Effective Geometry Flow: FIS Flows Corrected Multi

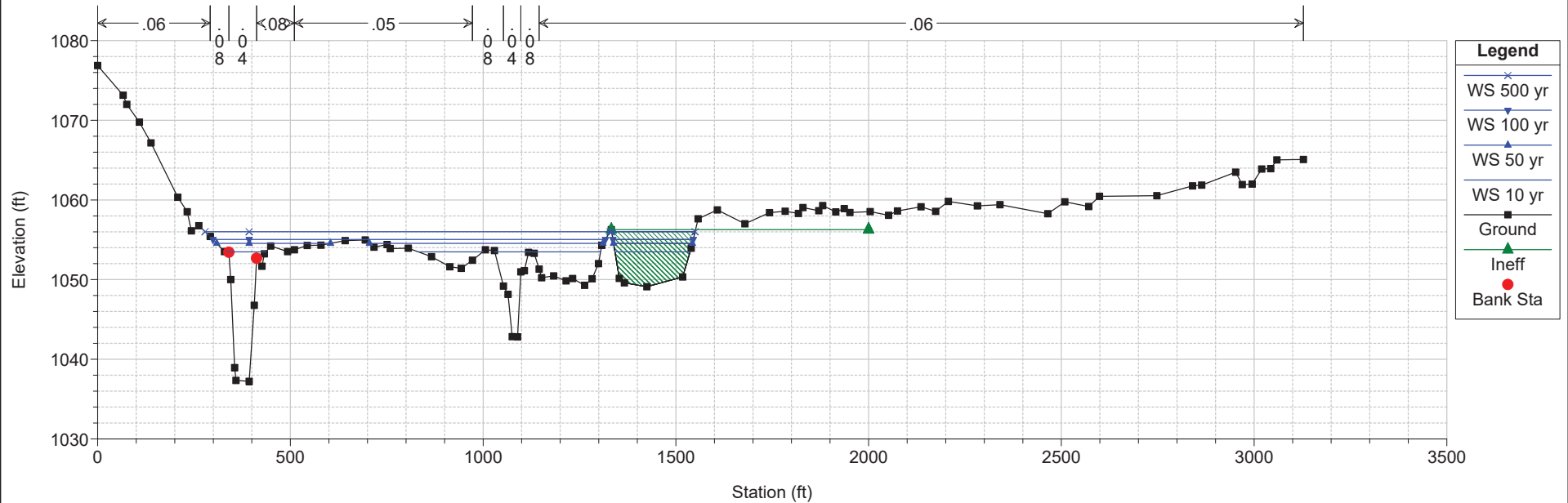
RS = 3.635



Knox_Farm Plan: Corrected Effective Model 8/5/2024

Geom: Corrected Effective Geometry Flow: FIS Flows Corrected Multi

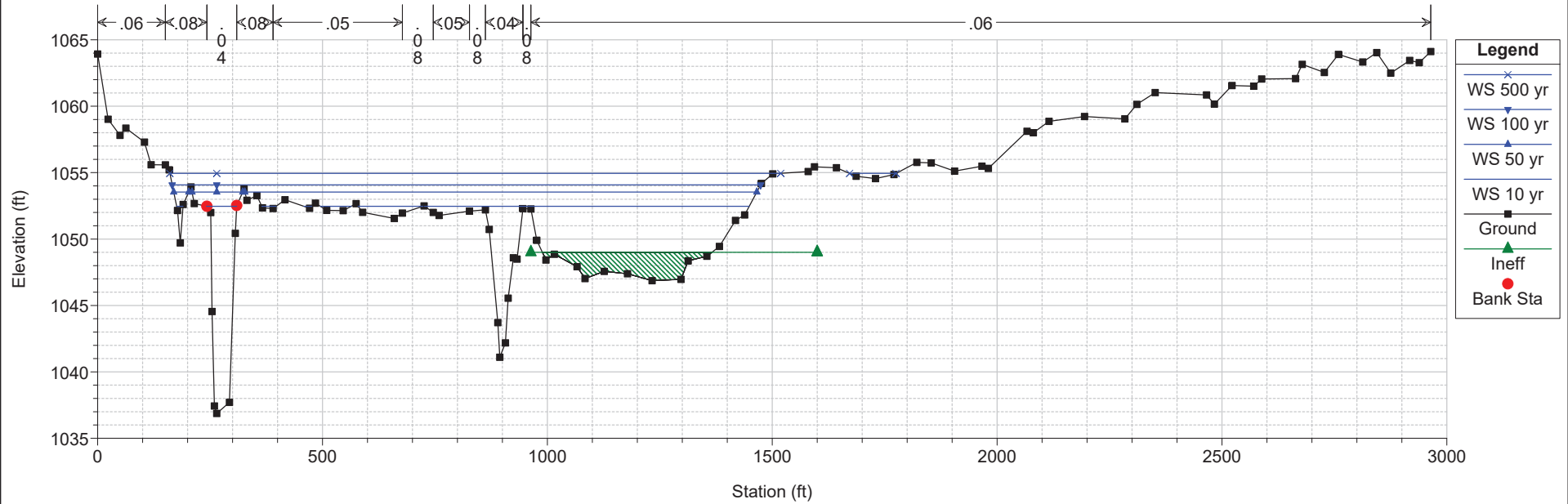
RS = 3.513



Knox_Farm Plan: Corrected Effective Model 8/5/2024

Geom: Corrected Effective Geometry Flow: FIS Flows Corrected Multi

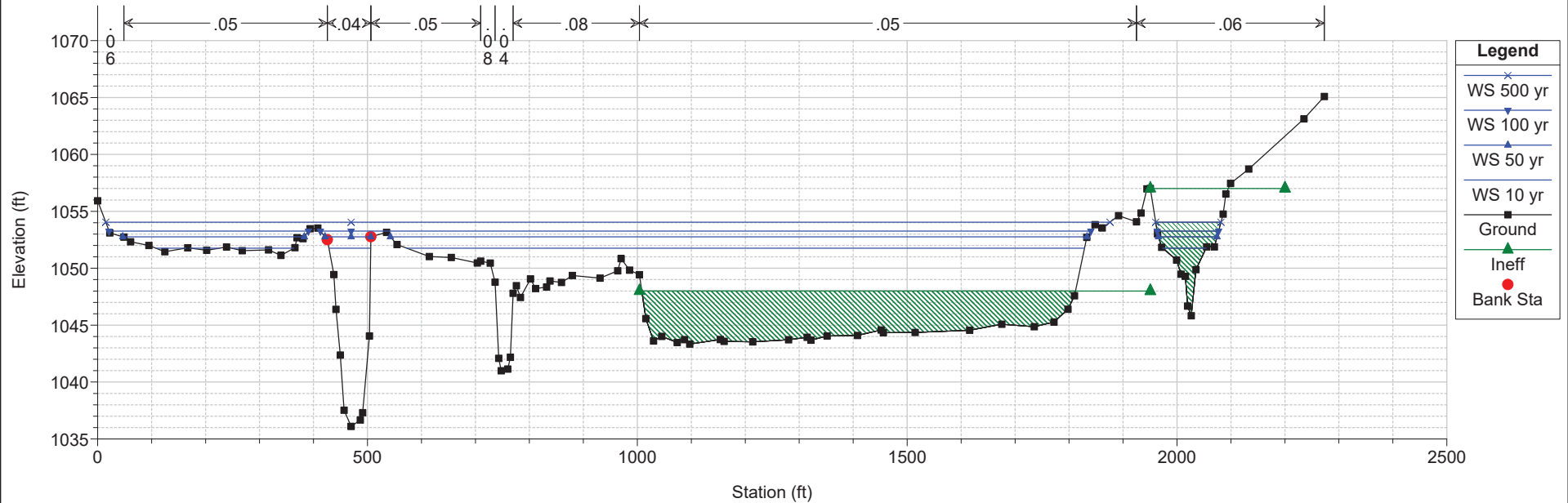
RS = 3.432



Knox_Farm Plan: Corrected Effective Model 8/5/2024

Geom: Corrected Effective Geometry Flow: FIS Flows Corrected Multi

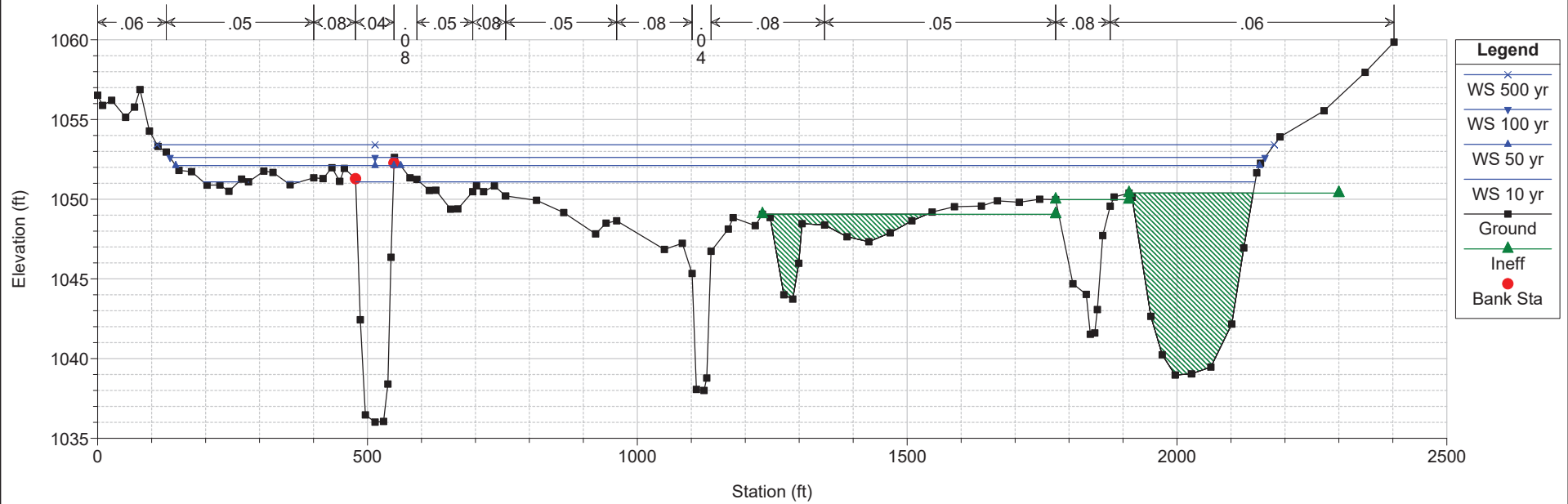
RS = 3.239



Knox_Farm Plan: Corrected Effective Model 8/5/2024

Geom: Corrected Effective Geometry Flow: FIS Flows Corrected Multi

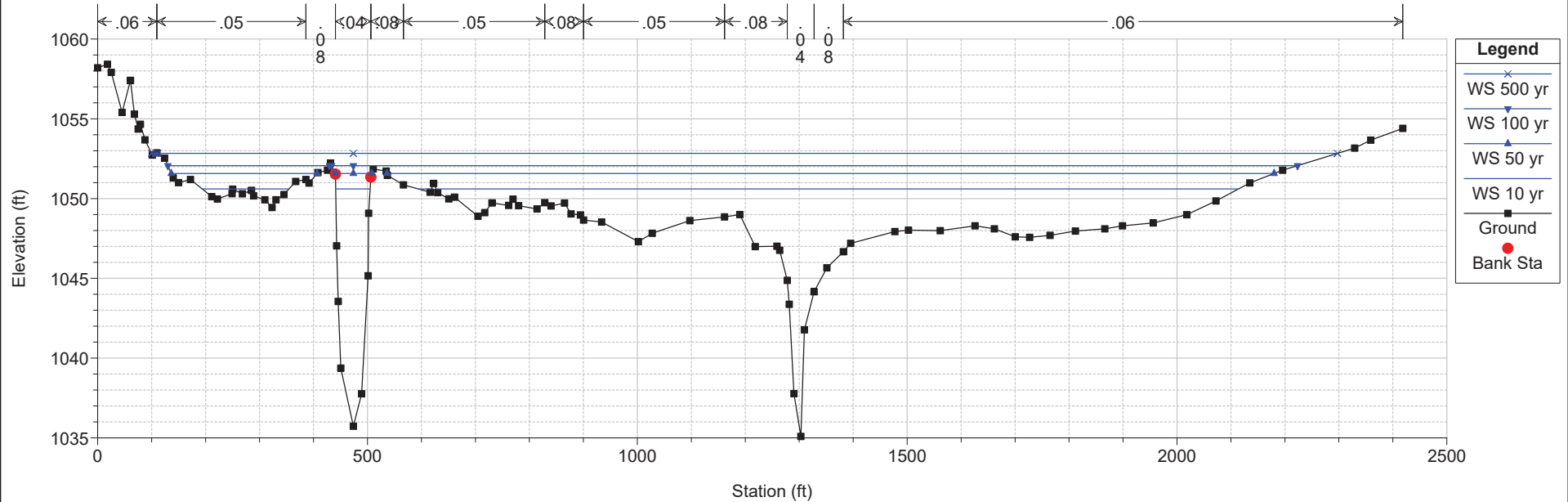
RS = 3.174



Knox_Farm Plan: Corrected Effective Model 8/5/2024

Geom: Corrected Effective Geometry Flow: FIS Flows Corrected Multi

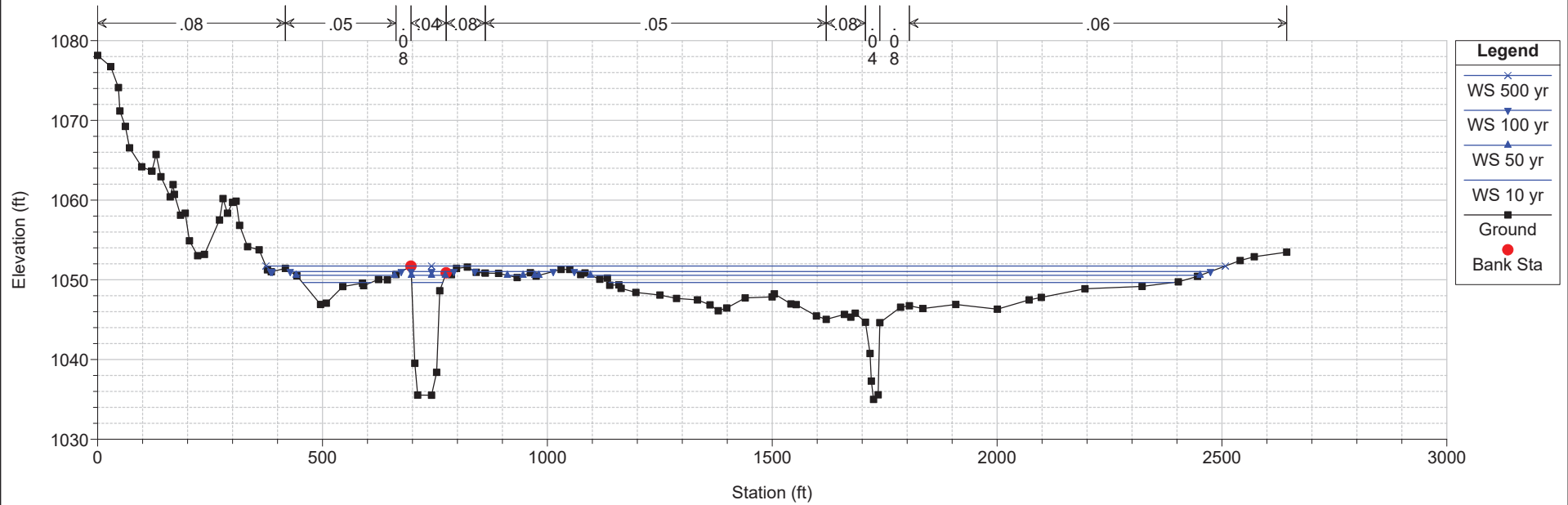
RS = 3.144



Knox_Farm Plan: Corrected Effective Model 8/5/2024

Geom: Corrected Effective Geometry Flow: FIS Flows Corrected Multi

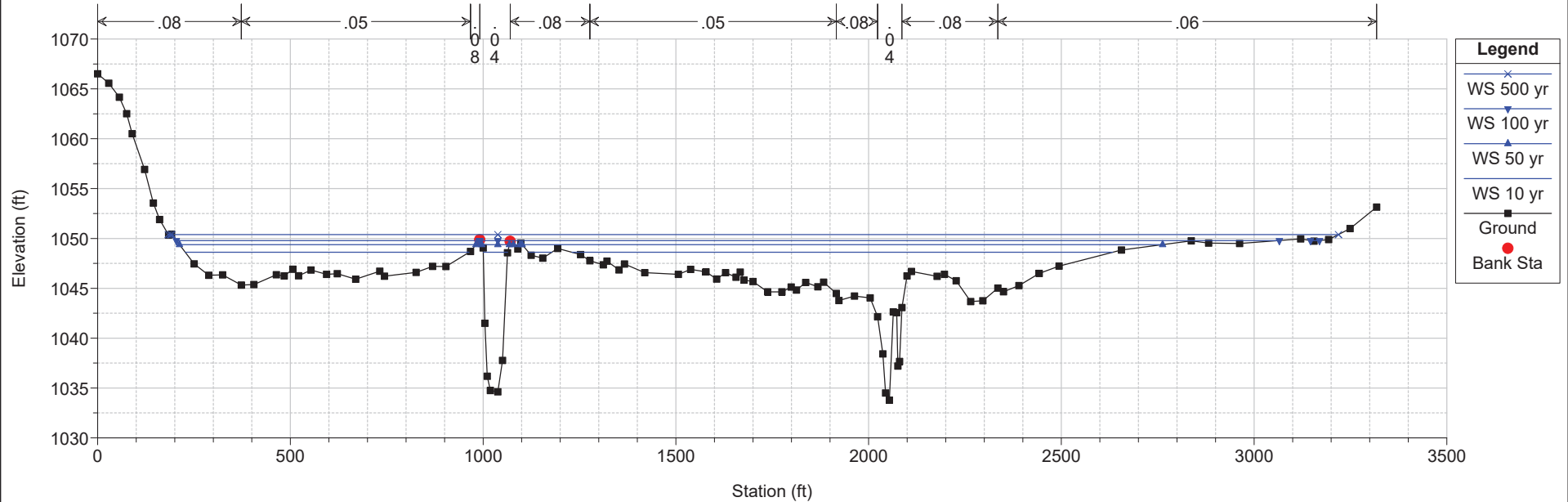
RS = 3.071



Knox_Farm Plan: Corrected Effective Model 8/5/2024

Geom: Corrected Effective Geometry Flow: FIS Flows Corrected Multi

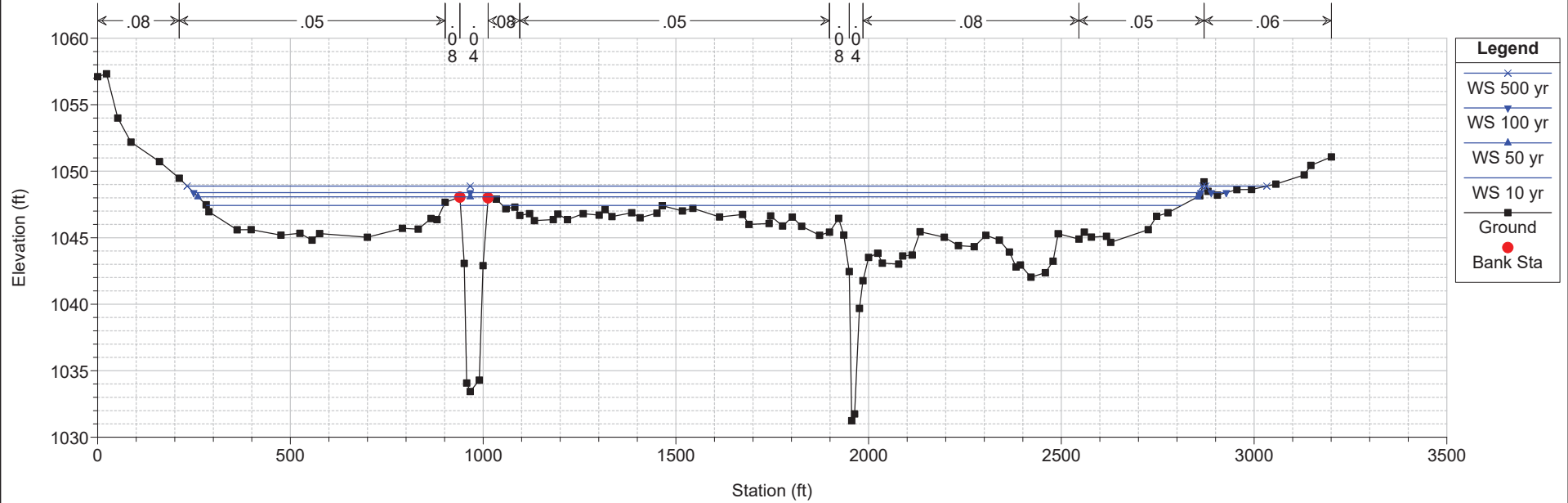
RS = 2.817



Knox_Farm Plan: Corrected Effective Model 8/5/2024

Geom: Corrected Effective Geometry Flow: FIS Flows Corrected Multi

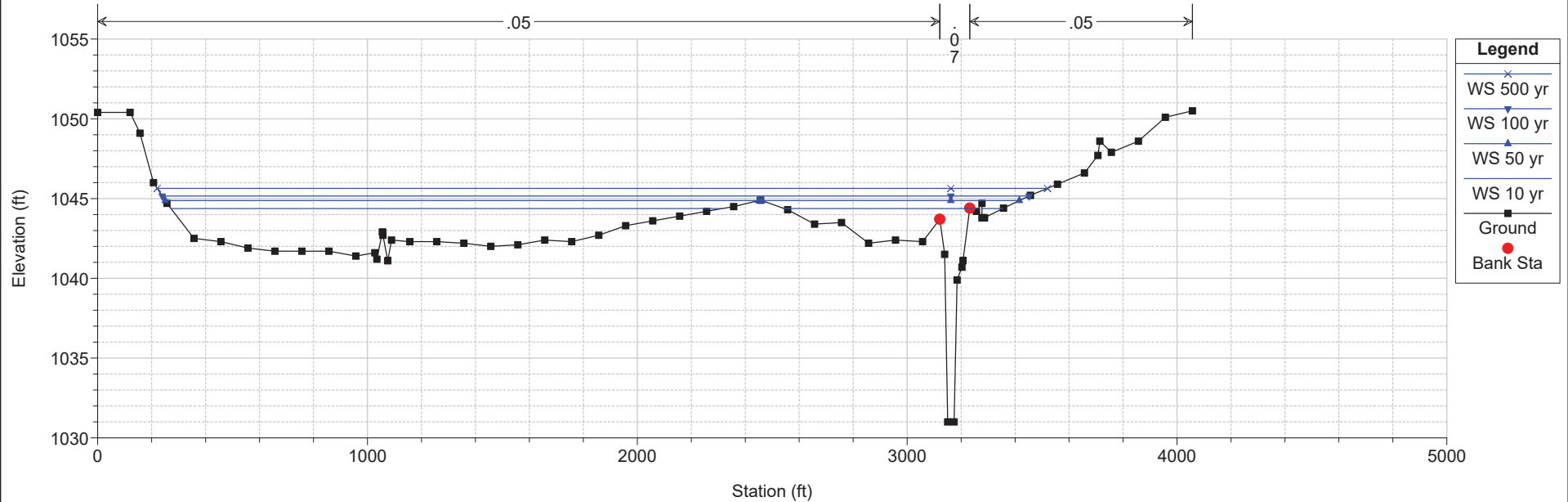
RS = 2.547



Knox_Farm Plan: Corrected Effective Model 8/5/2024

Geom: Corrected Effective Geometry Flow: FIS Flows Corrected Multi

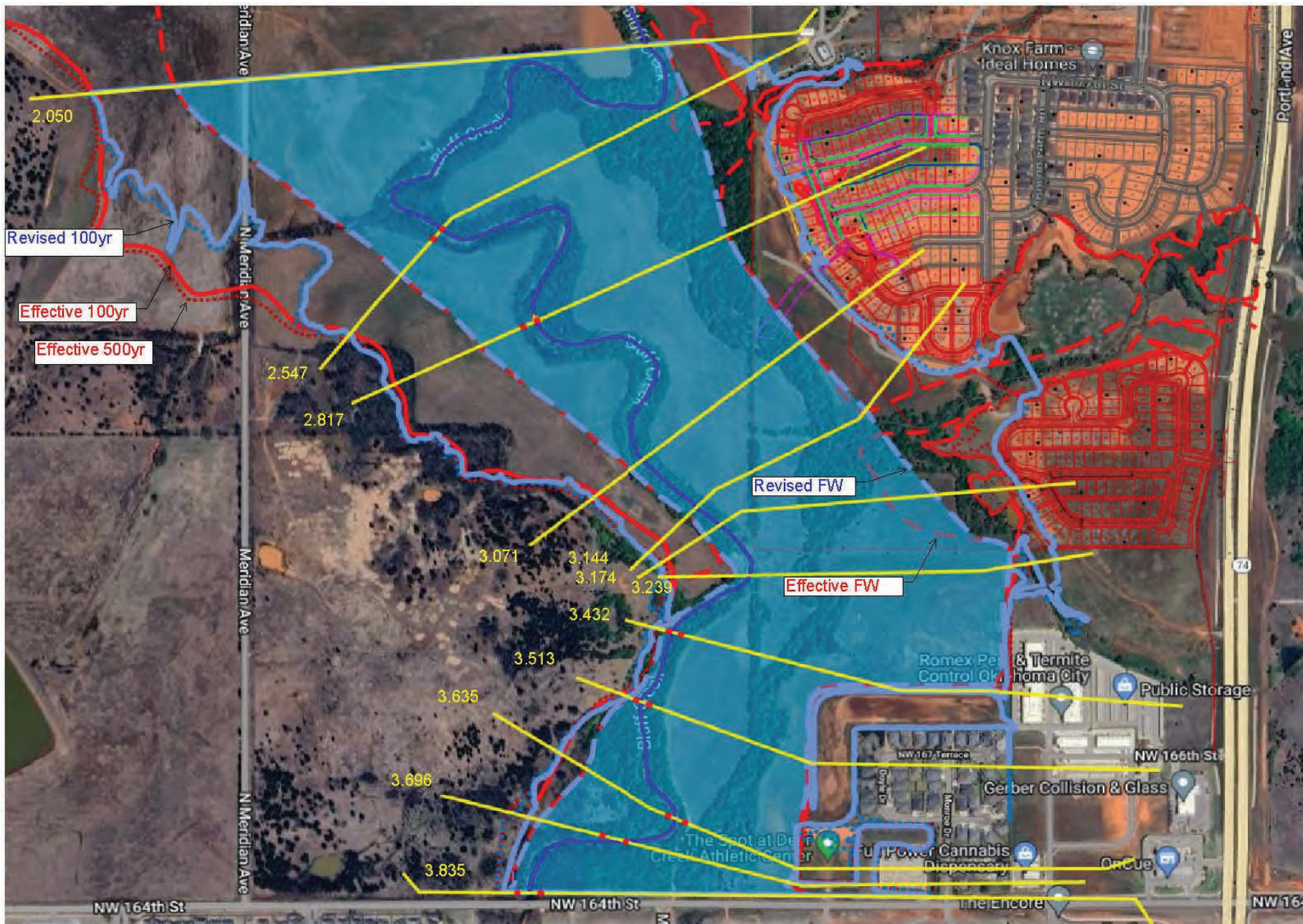
RS = 2.050



APPENDIX ‘C’

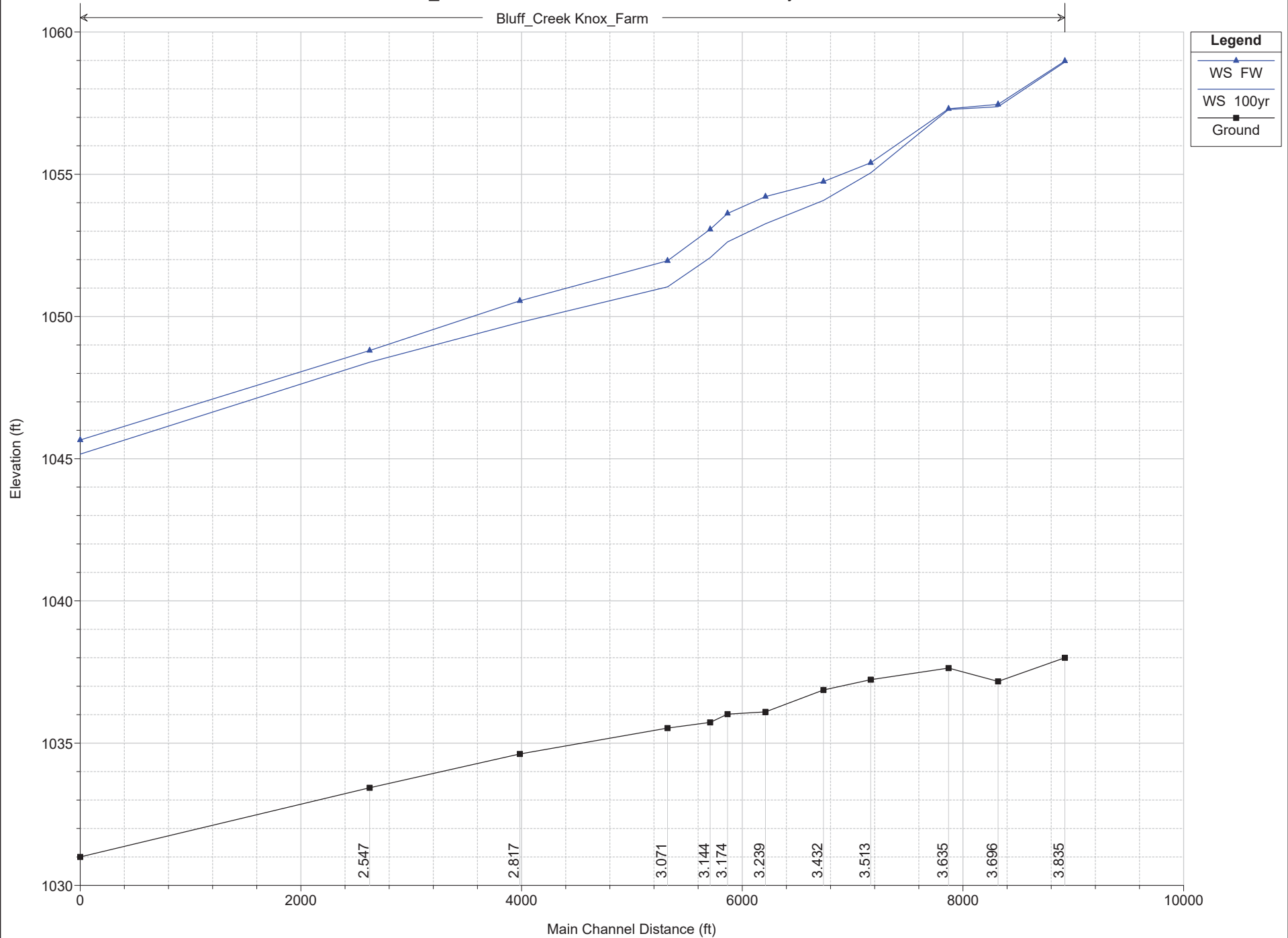
HEC-RAS model

Corrected Effective Floodway



Knox_Farm Plan: Corrected Effective Floodway 8/19/2024

Bluff_Creek Knox_Farm



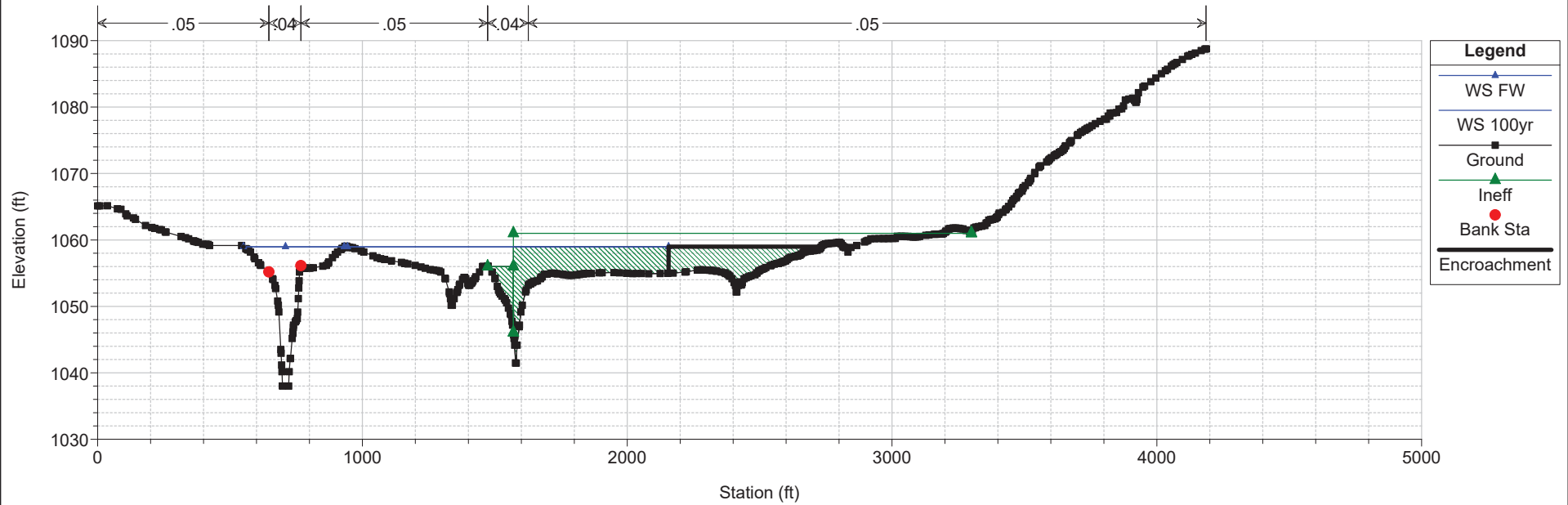
HEC-RAS Plan: CEffFW River: Bluff_Creek Reach: Knox_Farm

Reach	River Sta	Profile	W.S. Elev (ft)	Prof Delta WS (ft)	E.G. Elev (ft)	Top Wdth Act (ft)	Q Left (cfs)	Q Channel (cfs)	Q Right (cfs)	Enc Sta L (ft)	Ch Sta L (ft)	Ch Sta R (ft)	Enc Sta R (ft)
Knox_Farm	3.835	100yr	1058.94		1059.87	1003.56	417.33	13535.37	7347.30		646.59	767.75	
Knox_Farm	3.835	FW	1058.98	0.04	1059.89	1006.41	426.65	13462.83	7410.52	551.04	646.59	767.75	2156.00
Knox_Farm	3.696	100yr	1057.37		1058.39	715.35	42.18	18218.24	3039.59		870.65	998.36	
Knox_Farm	3.696	FW	1057.46	0.08	1058.45	716.08	43.20	18115.16	3141.64	541.00	870.65	998.36	1880.00
Knox_Farm	3.635	100yr	1057.28		1057.55	1498.00	2315.00	7581.39	11403.61		1081.19	1177.88	
Knox_Farm	3.635	FW	1057.30	0.02	1057.61	1234.00	1919.56	7848.57	11531.88	572.00	1081.19	1177.88	1806.00
Knox_Farm	3.513	100yr	1055.05		1056.39	1018.24	46.71	11825.56	9427.73		340.46	412.47	
Knox_Farm	3.513	FW	1055.40	0.35	1056.50	999.00	70.11	11202.97	10026.91	299.00	340.46	412.47	1298.00
Knox_Farm	3.432	100yr	1054.08		1054.60	1308.32	134.61	7012.16	14153.23		242.97	309.44	
Knox_Farm	3.432	FW	1054.74	0.67	1055.13	1177.00	66.22	6373.17	14860.61	219.00	242.97	309.44	1396.00
Knox_Farm	3.239	100yr	1053.26		1053.48	1797.03	650.65	5577.43	16711.93		425.70	506.35	
Knox_Farm	3.239	FW	1054.21	0.95	1054.37	1427.00	15.41	5065.52	17859.07	413.00	425.70	506.35	1840.00
Knox_Farm	3.174	100yr	1052.62		1052.95	2028.74	574.87	6858.42	15506.71		478.03	549.19	
Knox_Farm	3.174	FW	1053.62	1.00	1053.97	1244.00	119.16	7218.10	15602.74	423.00	478.03	549.19	1667.00
Knox_Farm	3.144	100yr	1052.07		1052.33	2089.23	644.14	5450.56	16845.31		440.63	506.39	
Knox_Farm	3.144	FW	1053.06	1.00	1053.41	1110.00	9.20	6193.38	16737.42	430.00	440.63	506.39	1540.00
Knox_Farm	3.071	100yr	1051.04		1051.41	1933.83	951.24	6503.46	15485.29		696.71	775.11	
Knox_Farm	3.071	FW	1051.96	0.92	1052.47	1149.00	4.65	7645.09	15290.26	680.00	696.71	775.11	1829.00
Knox_Farm	2.817	100yr	1049.79		1049.93	2882.47	4902.47	3960.41	14077.12		991.19	1070.22	
Knox_Farm	2.817	FW	1050.55	0.76	1050.79	1430.00	1954.54	4874.25	16111.21	746.00	991.19	1070.22	2176.00
Knox_Farm	2.547	100yr	1048.39		1048.62	2651.52	4484.62	4814.89	13640.49		939.62	1012.89	
Knox_Farm	2.547	FW	1048.80	0.41	1049.14	1815.00	2126.98	5670.15	15142.88	677.00	939.62	1012.89	2492.00
Knox_Farm	2.050	100yr	1045.16		1045.30	3212.71	19750.78	2982.38	206.83		3121.00	3232.00	
Knox_Farm	2.050	FW	1045.66	0.50	1045.80	2566.00	19740.08	3052.29	147.63	724.00	3121.00	3232.00	3290.00

Knox_Farm Plan: Corrected Effective Floodway 8/19/2024

Geom: Corrected Effective Geometry Flow: FIS Flows Corrected Effective FW

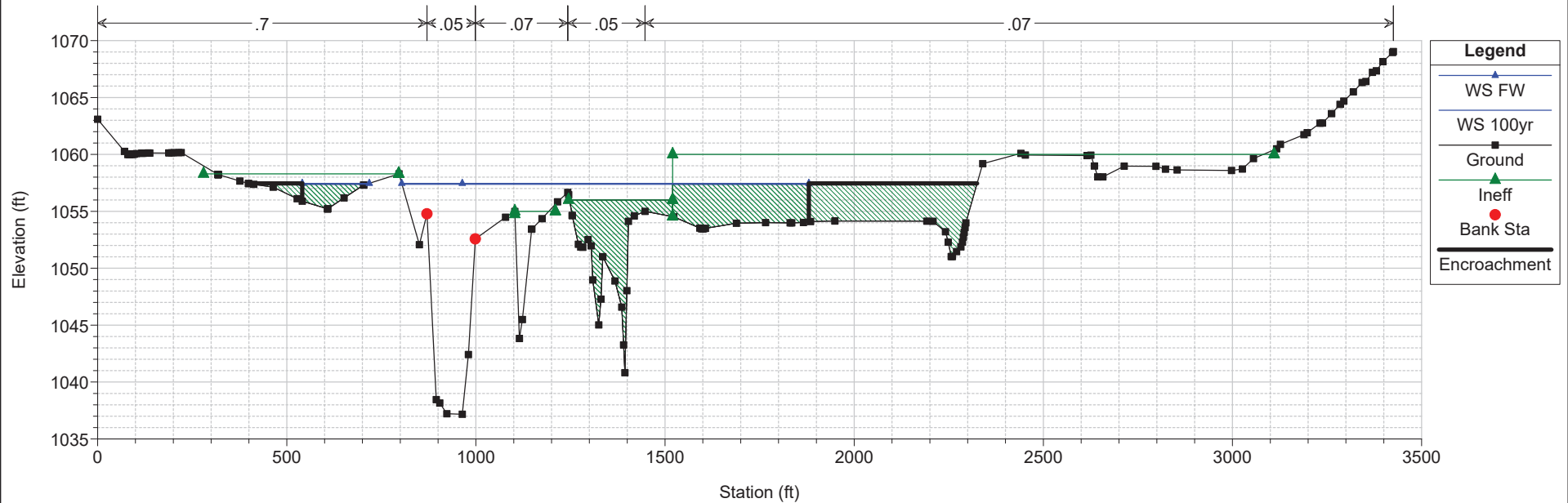
RS = 3.835



Knox_Farm Plan: Corrected Effective Floodway 8/19/2024

Geom: Corrected Effective Geometry Flow: FIS Flows Corrected Effective FW

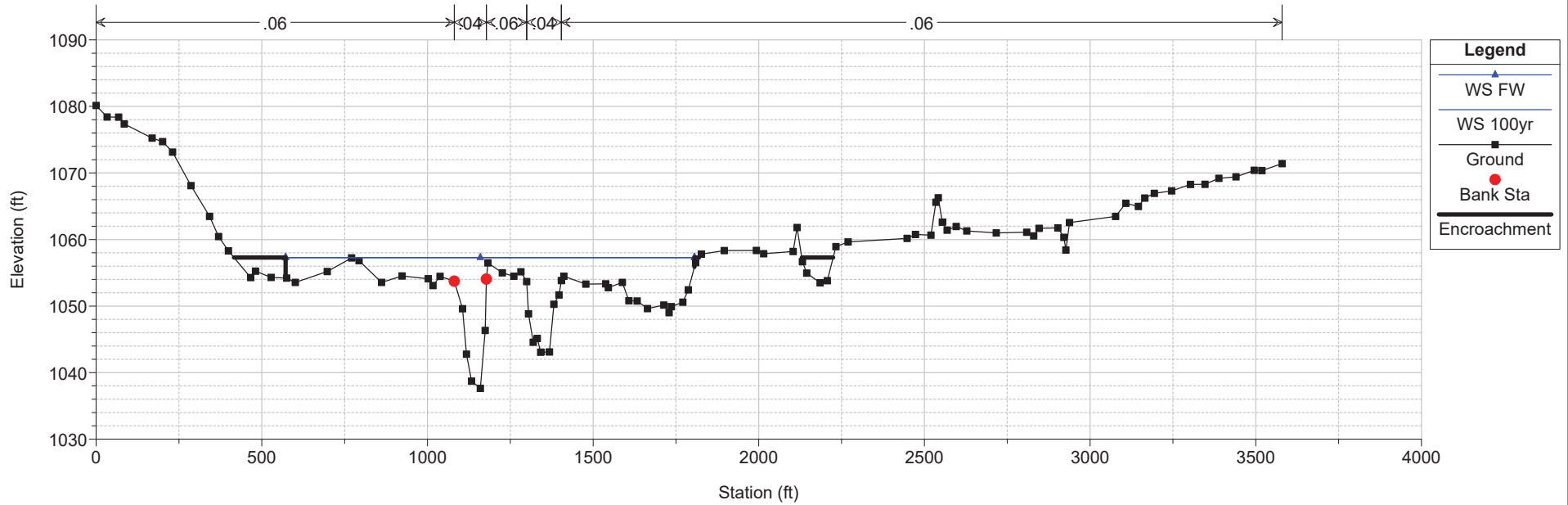
RS = 3.696



Knox_Farm Plan: Corrected Effective Floodway 8/19/2024

Geom: Corrected Effective Geometry Flow: FIS Flows Corrected Effective FW

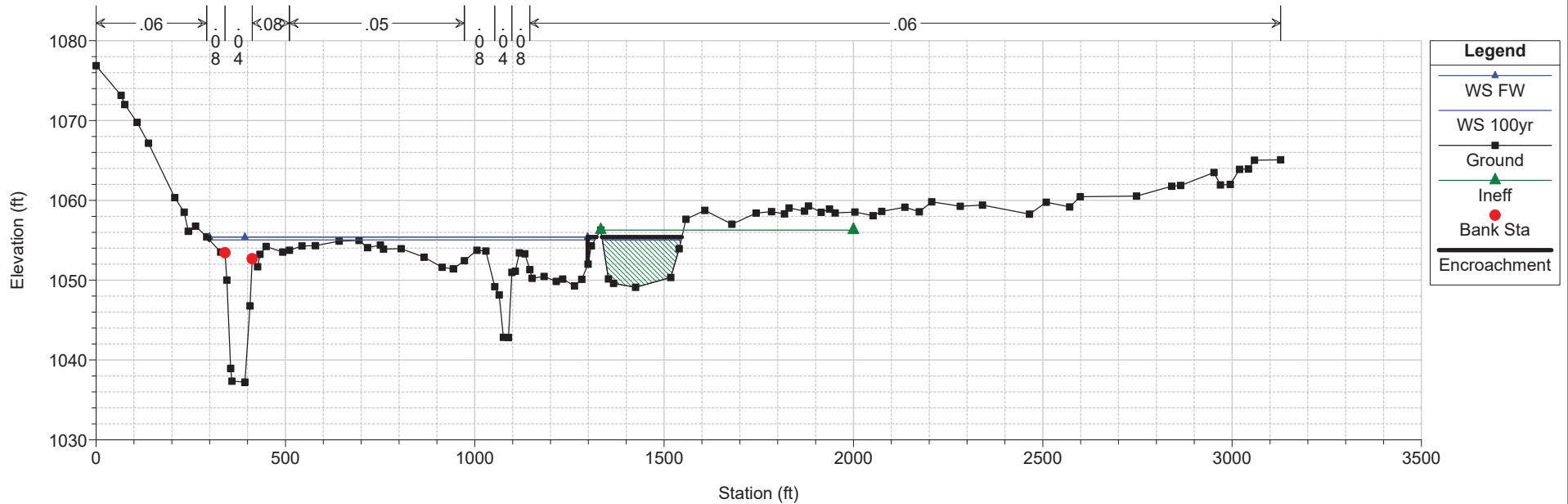
RS = 3.635



Knox_Farm Plan: Corrected Effective Floodway 8/19/2024

Geom: Corrected Effective Geometry Flow: FIS Flows Corrected Effective FW

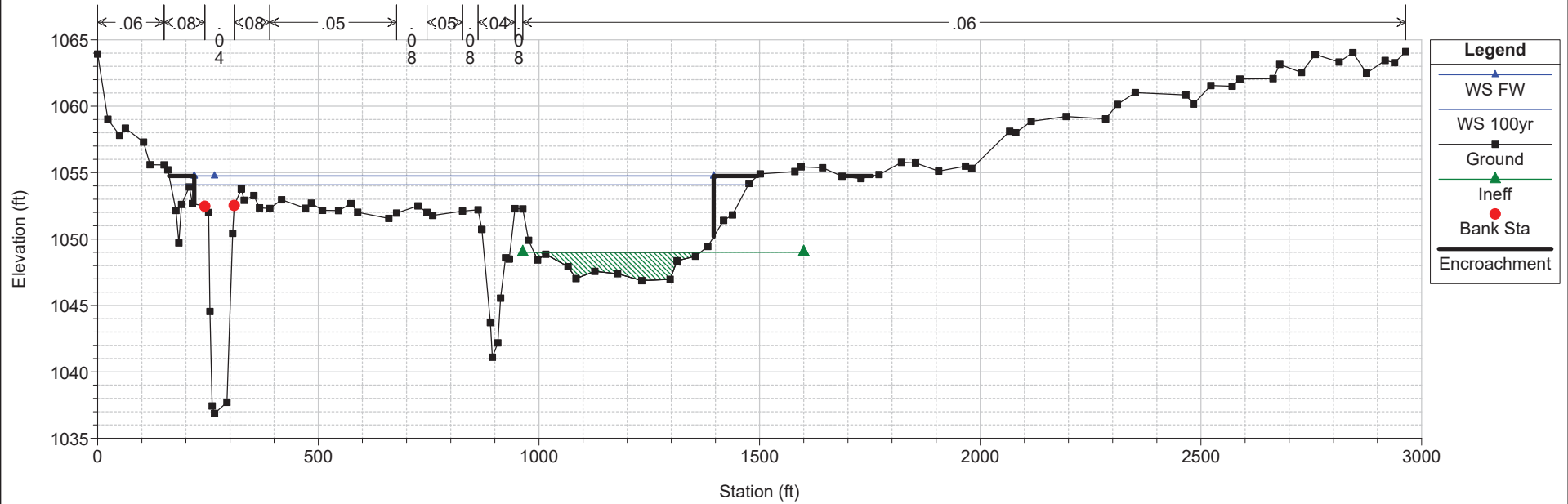
RS = 3.513



Knox_Farm Plan: Corrected Effective Floodway 8/19/2024

Geom: Corrected Effective Geometry Flow: FIS Flows Corrected Effective FW

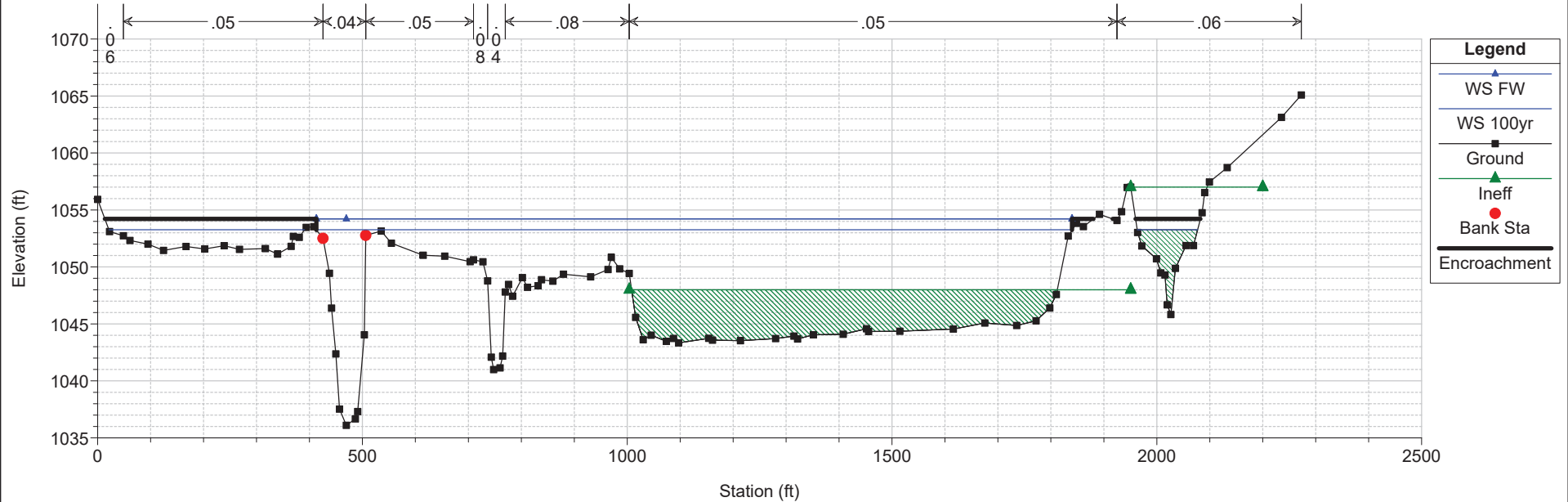
RS = 3.432



Knox_Farm Plan: Corrected Effective Floodway 8/19/2024

Geom: Corrected Effective Geometry Flow: FIS Flows Corrected Effective FW

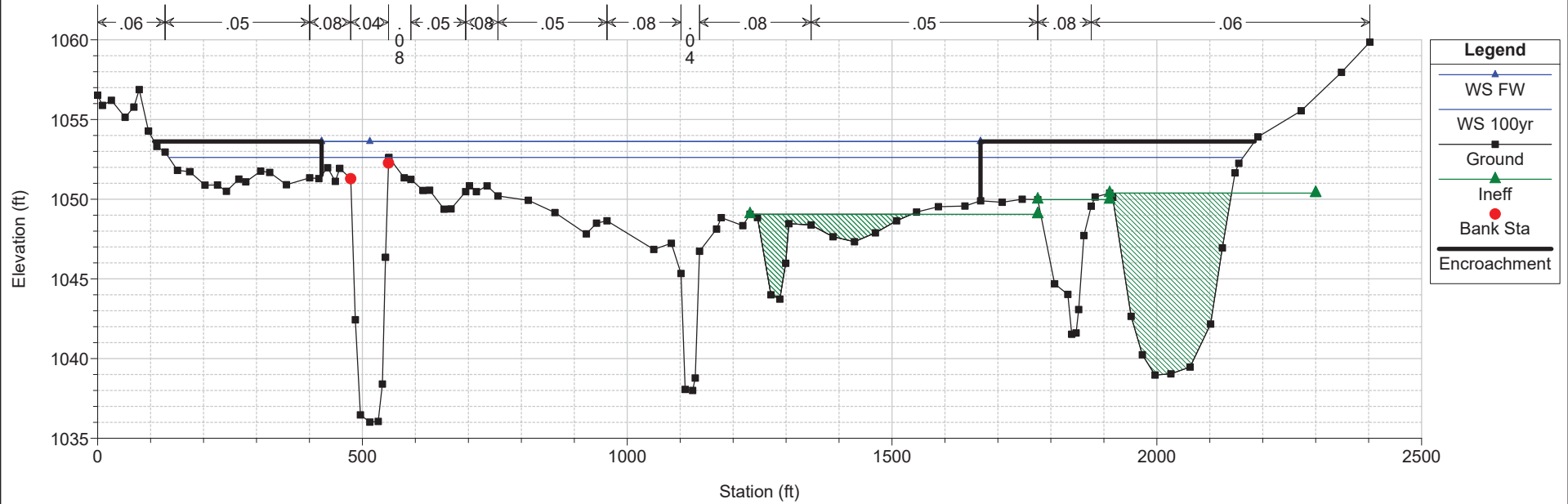
RS = 3.239



Knox_Farm Plan: Corrected Effective Floodway 8/19/2024

Geom: Corrected Effective Geometry Flow: FIS Flows Corrected Effective FW

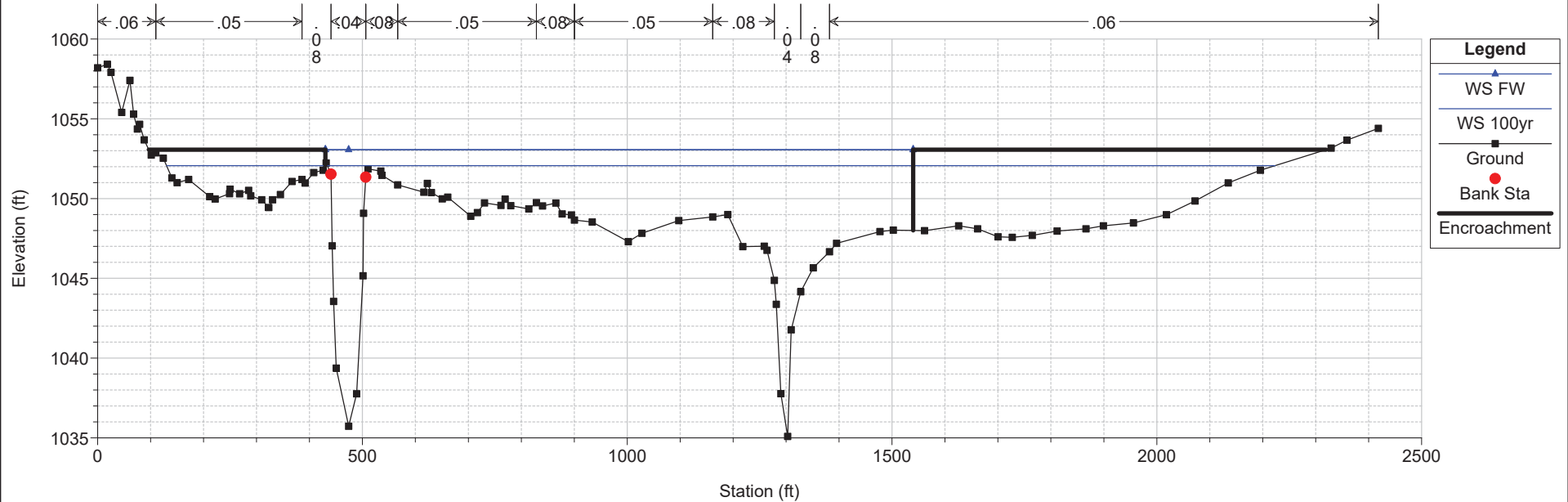
RS = 3.174



Knox_Farm Plan: Corrected Effective Floodway 8/19/2024

Geom: Corrected Effective Geometry Flow: FIS Flows Corrected Effective FW

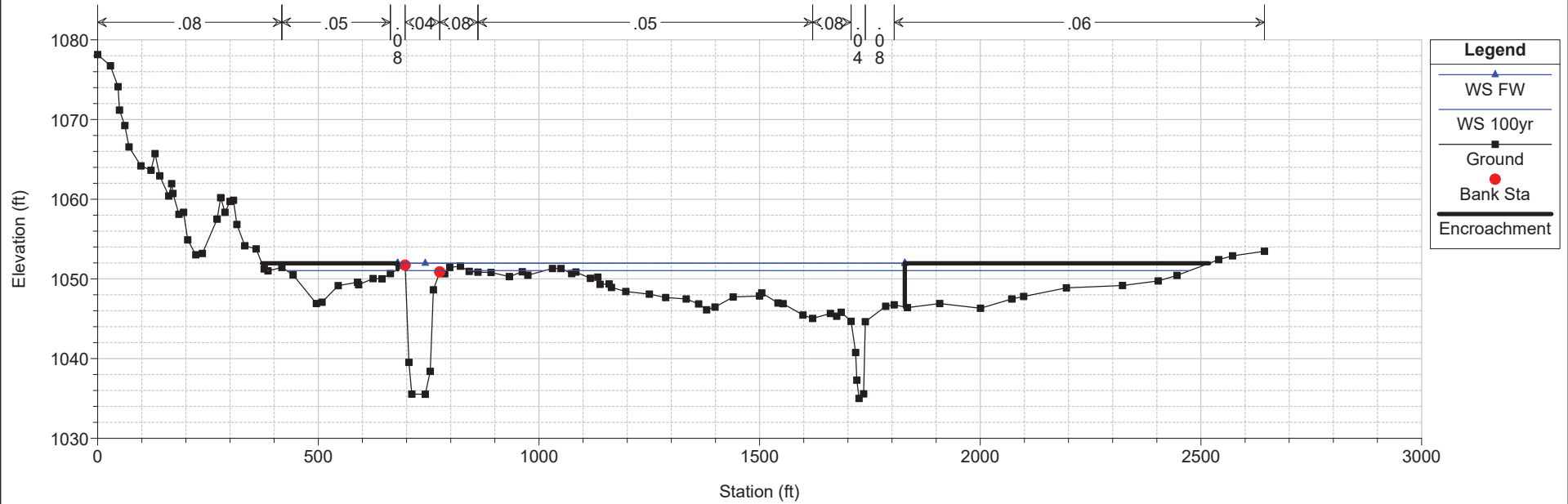
RS = 3.144



Knox_Farm Plan: Corrected Effective Floodway 8/19/2024

Geom: Corrected Effective Geometry Flow: FIS Flows Corrected Effective FW

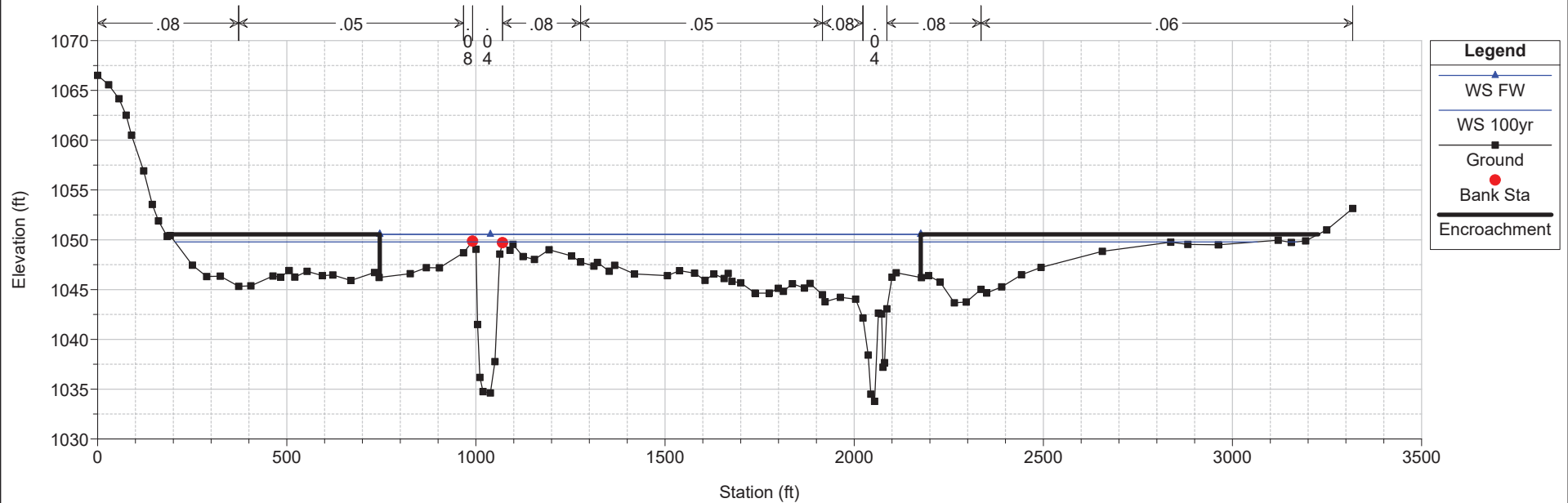
RS = 3.071



Knox_Farm Plan: Corrected Effective Floodway 8/19/2024

Geom: Corrected Effective Geometry Flow: FIS Flows Corrected Effective FW

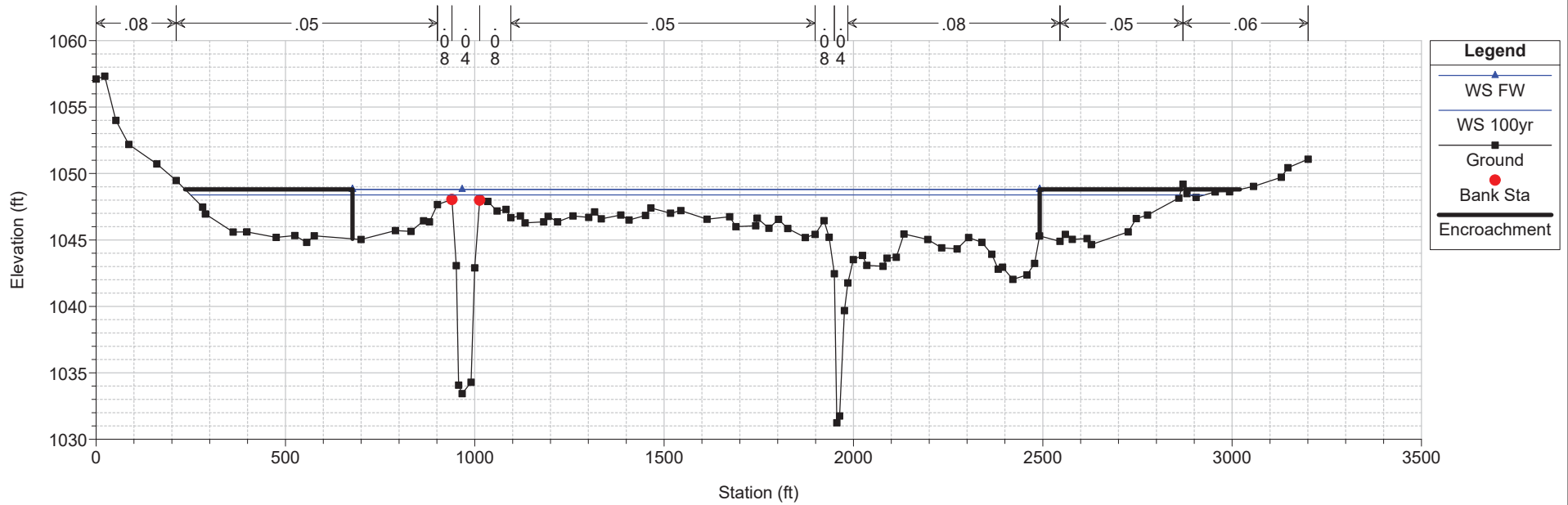
RS = 2.817



Knox_Farm Plan: Corrected Effective Floodway 8/19/2024

Geom: Corrected Effective Geometry Flow: FIS Flows Corrected Effective FW

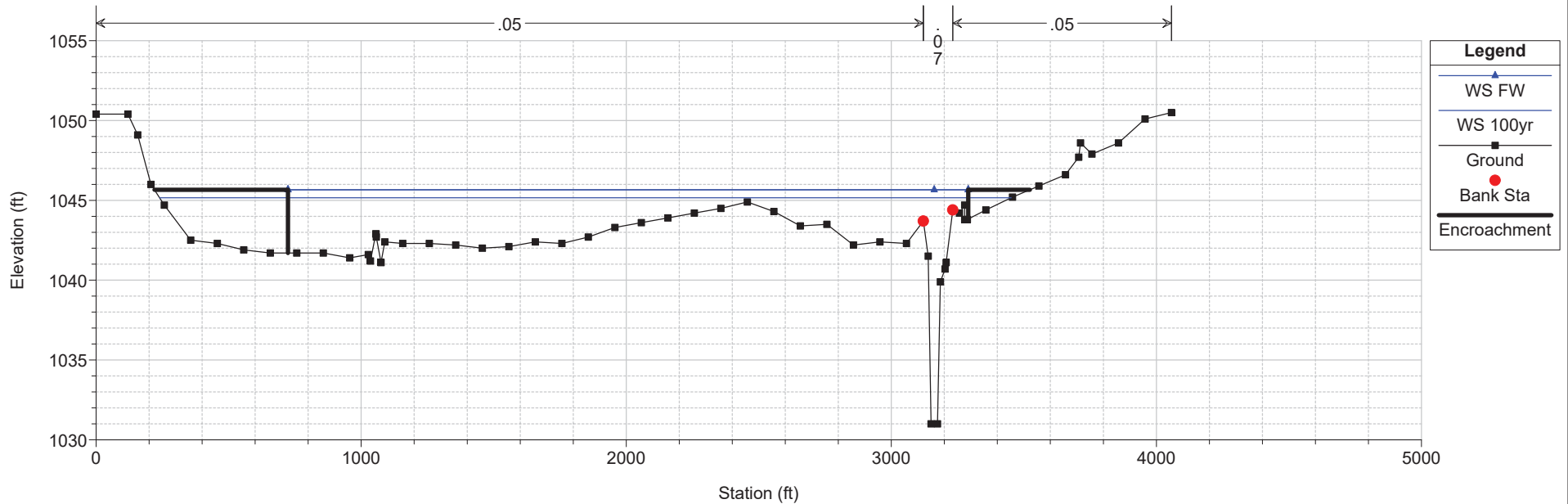
RS = 2.547



Knox_Farm Plan: Corrected Effective Floodway 8/19/2024

Geom: Corrected Effective Geometry Flow: FIS Flows Corrected Effective FW

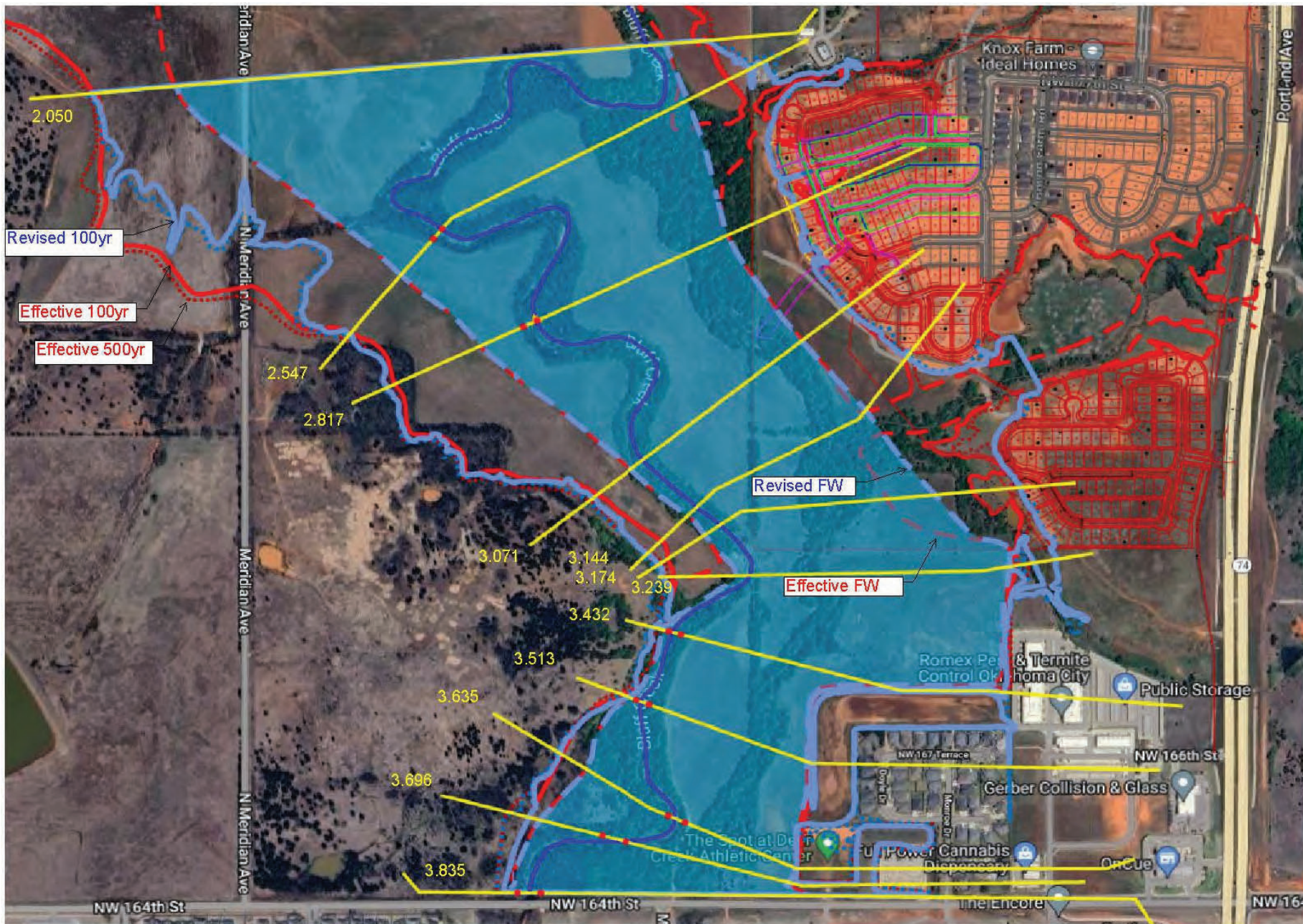
RS = 2.050



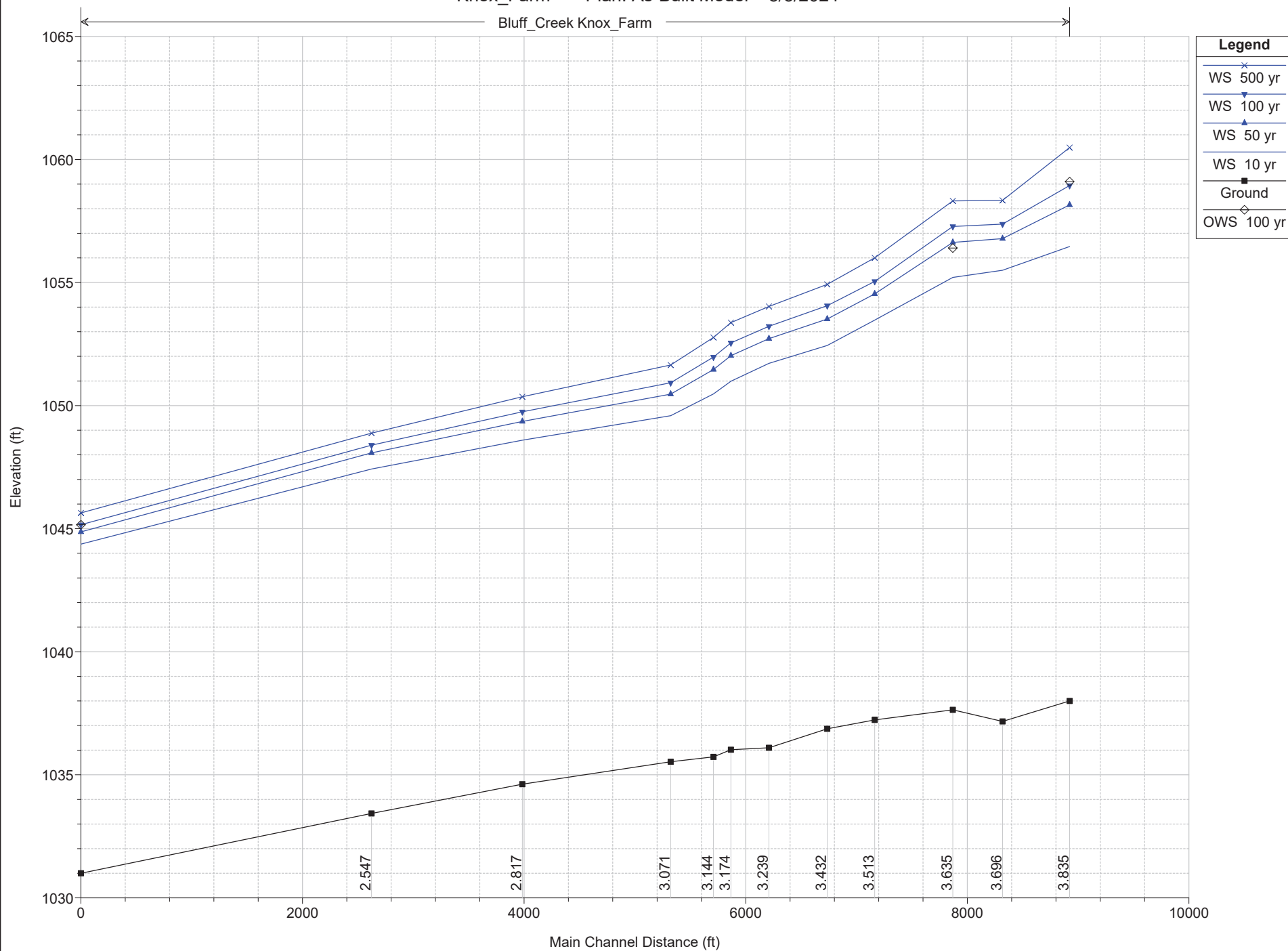
APPENDIX ‘D’

HEC-RAS model

AS-BUILT (Multi-Profile)



Bluff_Creek Knox_Farm



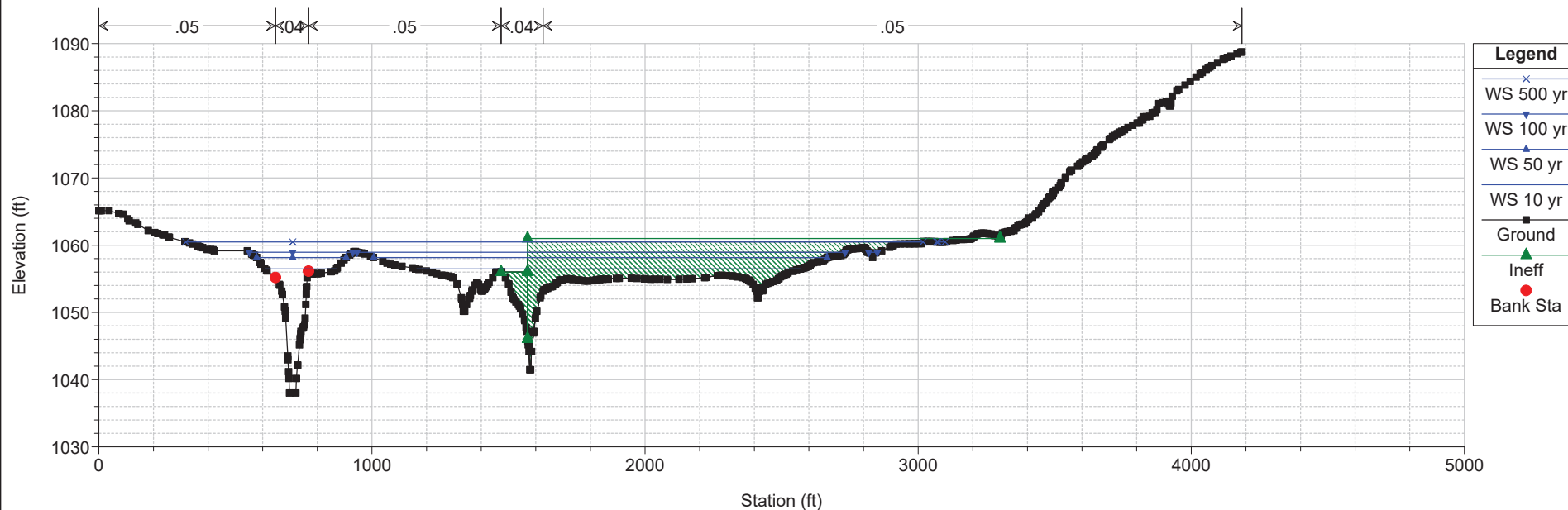
HEC-RAS Plan: AsBlt River: Bluff_Creek Reach: Knox_Farm

Reach	River Sta	Profile	Q Total	Min Ch El	W.S. Elev	Crit W.S.	E.G. Elev	E.G. Slope	Vel Chnl	Flow Area	Top Width	Froude # Chl
			(cfs)	(ft)	(ft)	(ft)	(ft)	(ft/ft)	(ft/s)	(sq ft)	(ft)	
Knox_Farm	3.835	10 yr	12580.00	1038.00	1056.46	1053.33	1057.71	0.003712	9.58	1823.19	1663.36	0.55
Knox_Farm	3.835	50 yr	18140.00	1038.00	1058.15	1057.25	1059.17	0.002914	9.48	3166.59	1988.17	0.50
Knox_Farm	3.835	100 yr	21300.00	1038.00	1058.94	1057.81	1059.87	0.002613	9.39	3911.12	2196.68	0.48
Knox_Farm	3.835	500 yr	28000.00	1038.00	1060.49	1058.63	1061.18	0.001924	8.74	5721.98	2725.53	0.42
Knox_Farm	3.696	10 yr	12580.00	1037.17	1055.50	1046.60	1056.08	0.001392	6.33	2496.33	1483.63	0.29
Knox_Farm	3.696	50 yr	18140.00	1037.17	1056.79	1048.87	1057.67	0.001972	7.97	3240.48	1703.23	0.35
Knox_Farm	3.696	100 yr	21300.00	1037.17	1057.37	1050.00	1058.39	0.002229	8.69	3660.58	1817.79	0.38
Knox_Farm	3.696	500 yr	28000.00	1037.17	1058.34	1052.23	1059.62	0.002771	10.06	5041.05	2054.58	0.43
Knox_Farm	3.635	10 yr	12580.00	1037.64	1055.21		1055.47	0.000952	5.36	3852.34	1251.38	0.28
Knox_Farm	3.635	50 yr	18140.00	1037.64	1056.63		1056.90	0.000922	5.72	5763.80	1424.88	0.28
Knox_Farm	3.635	100 yr	21300.00	1037.64	1057.28		1057.55	0.000927	5.92	6705.19	1497.98	0.29
Knox_Farm	3.635	500 yr	28000.00	1037.64	1058.32		1058.62	0.001013	6.52	8330.27	1708.20	0.30
Knox_Farm	3.513	10 yr	12580.00	1037.23	1053.47		1054.42	0.002720	9.30	2053.94	737.49	0.47
Knox_Farm	3.513	50 yr	18140.00	1037.23	1054.54	1053.05	1055.77	0.003473	11.11	2829.26	1104.33	0.54
Knox_Farm	3.513	100 yr	21300.00	1037.23	1055.04	1053.92	1056.38	0.003791	11.90	3308.16	1226.38	0.56
Knox_Farm	3.513	500 yr	28000.00	1037.23	1056.01	1055.39	1057.39	0.003970	12.74	4302.78	1266.43	0.58
Knox_Farm	3.432	10 yr	12580.00	1036.87	1052.44		1052.99	0.002718	8.13	2817.58	1053.52	0.44
Knox_Farm	3.432	50 yr	18140.00	1036.87	1053.52		1054.06	0.002724	8.66	4121.42	1283.42	0.45
Knox_Farm	3.432	100 yr	21300.00	1036.87	1054.06		1054.59	0.002646	8.80	4820.97	1307.88	0.45
Knox_Farm	3.432	500 yr	28000.00	1036.87	1054.93		1055.50	0.002772	9.43	5996.21	1453.83	0.46
Knox_Farm	3.239	10 yr	13380.00	1036.10	1051.72	1049.75	1051.91	0.001007	5.26	4954.21	1626.06	0.28
Knox_Farm	3.239	50 yr	19250.00	1036.10	1052.72	1050.41	1052.92	0.001077	5.60	6603.72	1820.68	0.29
Knox_Farm	3.239	100 yr	22940.00	1036.10	1053.22	1050.74	1053.44	0.001124	5.89	7486.31	1913.09	0.30
Knox_Farm	3.239	500 yr	29700.00	1036.10	1054.03	1051.28	1054.27	0.001205	6.37	8958.11	1984.59	0.32
Knox_Farm	3.174	10 yr	13380.00	1036.02	1050.99	1048.51	1051.38	0.001715	7.15	4065.08	1647.35	0.37
Knox_Farm	3.174	50 yr	19250.00	1036.02	1052.03	1050.48	1052.38	0.001685	7.39	5952.31	1948.39	0.37
Knox_Farm	3.174	100 yr	22940.00	1036.02	1052.55	1050.93	1052.90	0.001668	7.53	6973.19	1972.50	0.37
Knox_Farm	3.174	500 yr	29700.00	1036.02	1053.37	1051.53	1053.72	0.001649	7.80	8605.91	2003.65	0.37
Knox_Farm	3.144	10 yr	13380.00	1035.73	1050.47		1050.77	0.001591	6.49	3867.94	1472.75	0.35
Knox_Farm	3.144	50 yr	19250.00	1035.73	1051.46		1051.76	0.001574	6.67	5446.42	1694.71	0.35
Knox_Farm	3.144	100 yr	22940.00	1035.73	1051.97		1052.27	0.001563	6.84	6320.58	1767.09	0.35
Knox_Farm	3.144	500 yr	29700.00	1035.73	1052.77		1053.08	0.001564	7.15	7755.60	1817.18	0.35
Knox_Farm	3.071	10 yr	13380.00	1035.53	1049.59		1049.95	0.001837	6.92	3660.68	1184.68	0.37
Knox_Farm	3.071	50 yr	19250.00	1035.53	1050.47		1050.86	0.002127	7.46	4749.46	1326.57	0.40

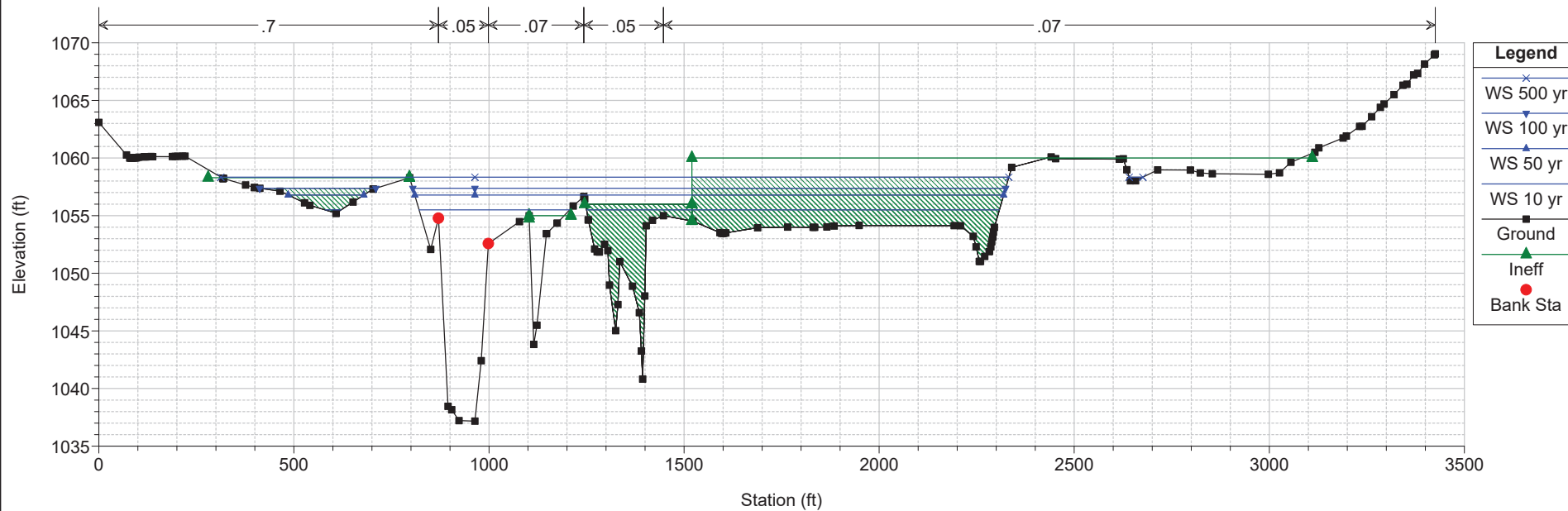
HEC-RAS Plan: AsBlt River: Bluff_Creek Reach: Knox_Farm (Continued)

Reach	River Sta	Profile	Q Total	Min Ch El	W.S. Elev	Crit W.S.	E.G. Elev	E.G. Slope	Vel Chnl	Flow Area	Top Width	Froude # Chl
			(cfs)	(ft)	(ft)	(ft)	(ft)	(ft/ft)	(ft/s)	(sq ft)	(ft)	
Knox_Farm	3.071	100 yr	22940.00	1035.53	1050.93		1051.34	0.002270	7.74	5407.64	1553.73	0.42
Knox_Farm	3.071	500 yr	29700.00	1035.53	1051.65		1052.11	0.002498	8.43	6616.20	1762.70	0.44
Knox_Farm	2.817	10 yr	13380.00	1034.62	1048.59		1048.73	0.000894	4.85	6197.37	2170.17	0.26
Knox_Farm	2.817	50 yr	19250.00	1034.62	1049.35		1049.49	0.001029	5.07	7907.72	2309.67	0.28
Knox_Farm	2.817	100 yr	22940.00	1034.62	1049.75		1049.89	0.001108	5.13	8828.69	2353.32	0.29
Knox_Farm	2.817	500 yr	29700.00	1034.62	1050.36		1050.53	0.001228	5.58	10275.01	2380.66	0.31
Knox_Farm	2.547	10 yr	13380.00	1033.43	1047.42	1046.05	1047.63	0.001628	5.96	5385.92	2447.34	0.35
Knox_Farm	2.547	50 yr	19250.00	1033.43	1048.08		1048.29	0.001825	6.46	7028.28	2594.19	0.37
Knox_Farm	2.547	100 yr	22940.00	1033.43	1048.39		1048.62	0.001951	6.82	7852.73	2651.64	0.39
Knox_Farm	2.547	500 yr	29700.00	1033.43	1048.88		1049.14	0.002168	7.43	9182.53	2792.67	0.41
Knox_Farm	2.050	10 yr	13380.00	1031.00	1044.37	1043.30	1044.48	0.002841	3.58	5363.82	2832.65	0.26
Knox_Farm	2.050	50 yr	19250.00	1031.00	1044.87	1043.61	1045.00	0.003008	3.88	6864.38	3152.78	0.27
Knox_Farm	2.050	100 yr	22940.00	1031.00	1045.16	1043.76	1045.30	0.002933	3.95	7789.13	3212.71	0.27
Knox_Farm	2.050	500 yr	29700.00	1031.00	1045.64	1043.93	1045.80	0.002780	4.02	9351.72	3299.02	0.26

Knox_Farm Plan: As-Built Model 8/5/2024
Geom: As-Built Geometry Flow: FIS Flows Corrected Multi
RS = 3.835



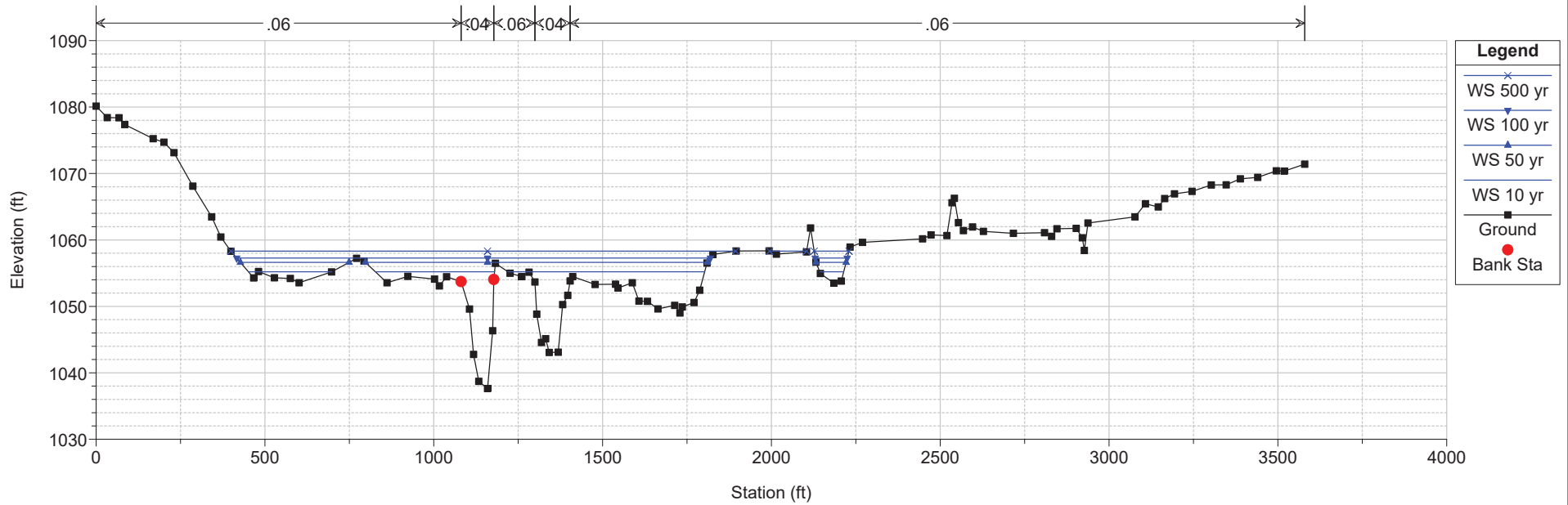
Knox_Farm Plan: As-Built Model 8/5/2024
Geom: As-Built Geometry Flow: FIS Flows Corrected Multi
RS = 3.696



Knox_Farm Plan: As-Built Model 8/5/2024

Geom: As-Built Geometry Flow: FIS Flows Corrected Multi

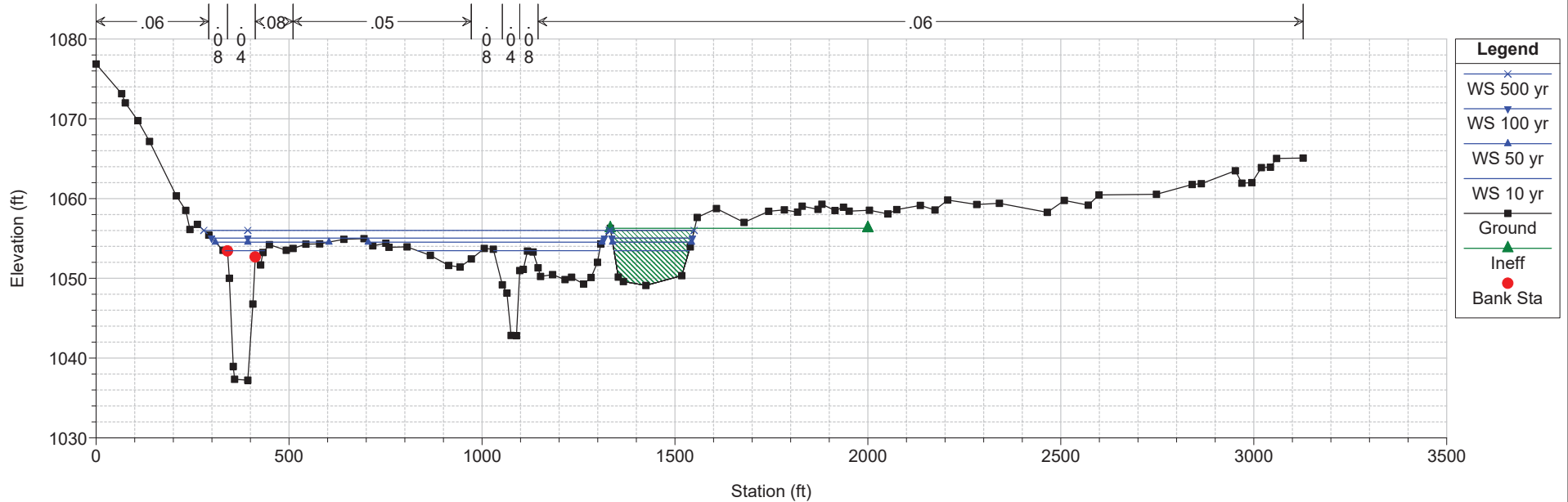
RS = 3.635



Knox_Farm Plan: As-Built Model 8/5/2024

Geom: As-Built Geometry Flow: FIS Flows Corrected Multi

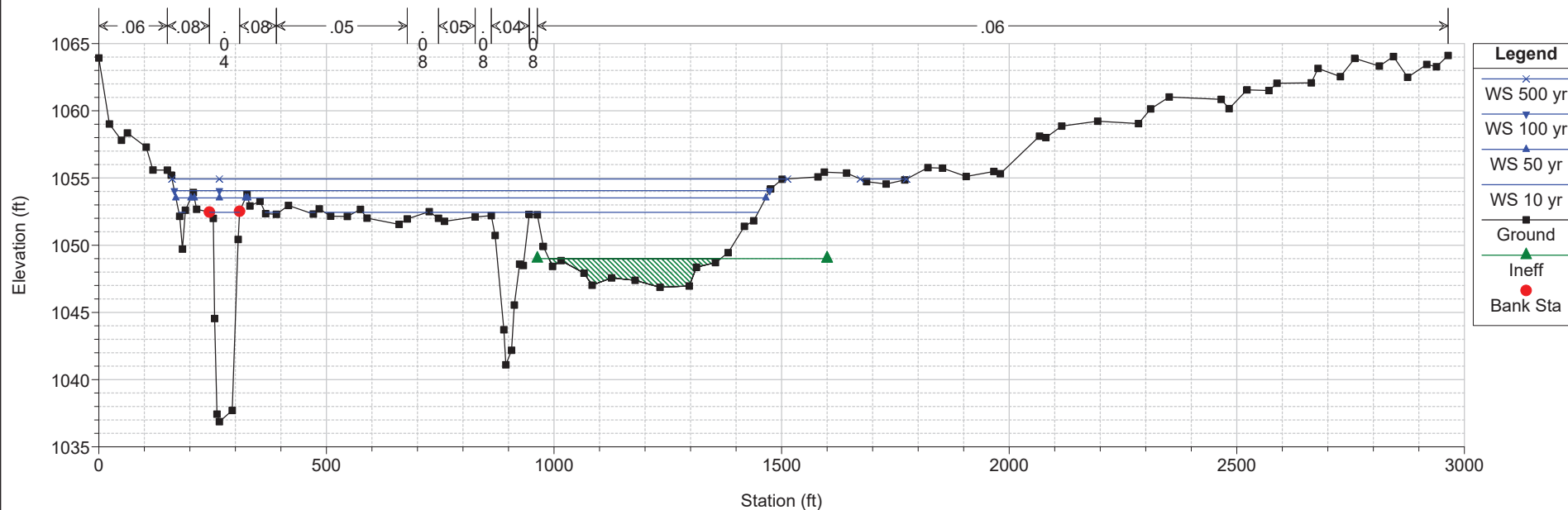
RS = 3.513



Knox_Farm Plan: As-Built Model 8/5/2024

Geom: As-Built Geometry Flow: FIS Flows Corrected Multi

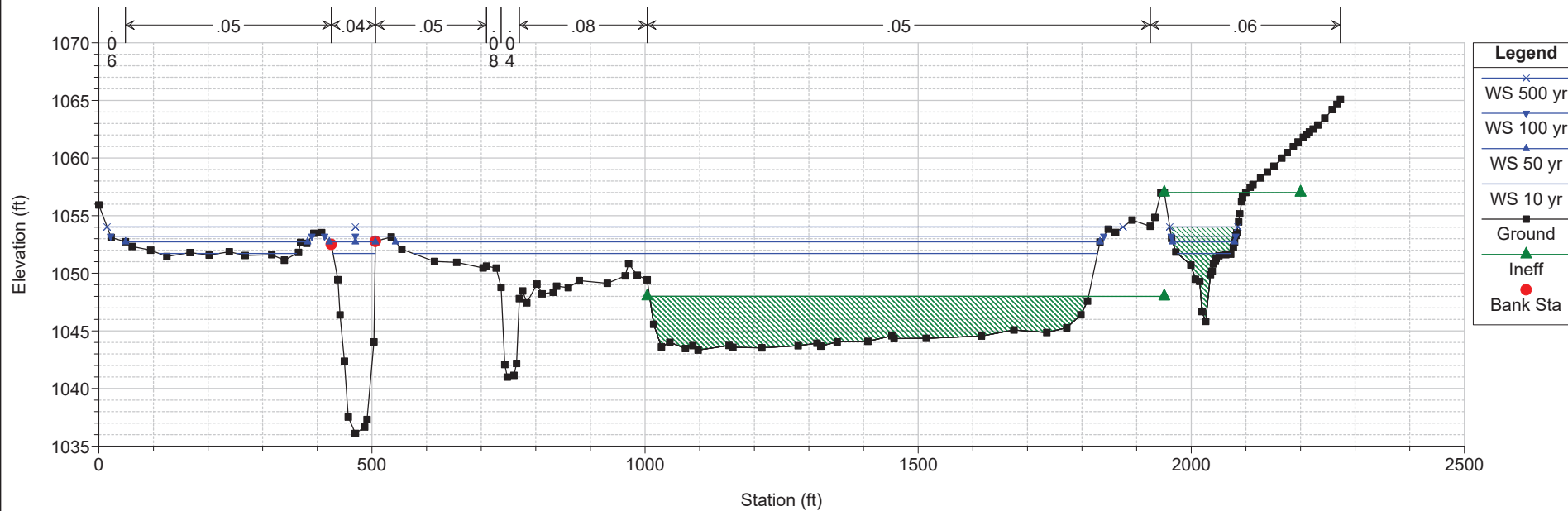
RS = 3.432



Knox_Farm Plan: As-Built Model 8/5/2024

Geom: As-Built Geometry Flow: FIS Flows Corrected Multi

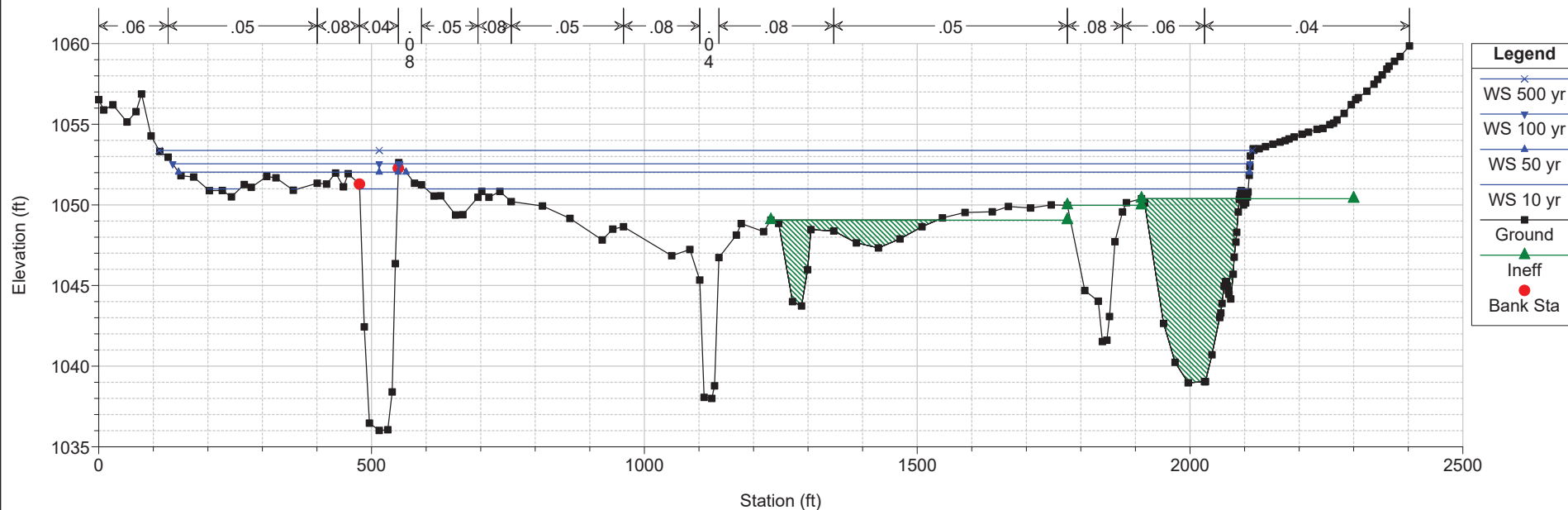
RS = 3.239



Knox_Farm Plan: As-Built Model 8/5/2024

Geom: As-Built Geometry Flow: FIS Flows Corrected Multi

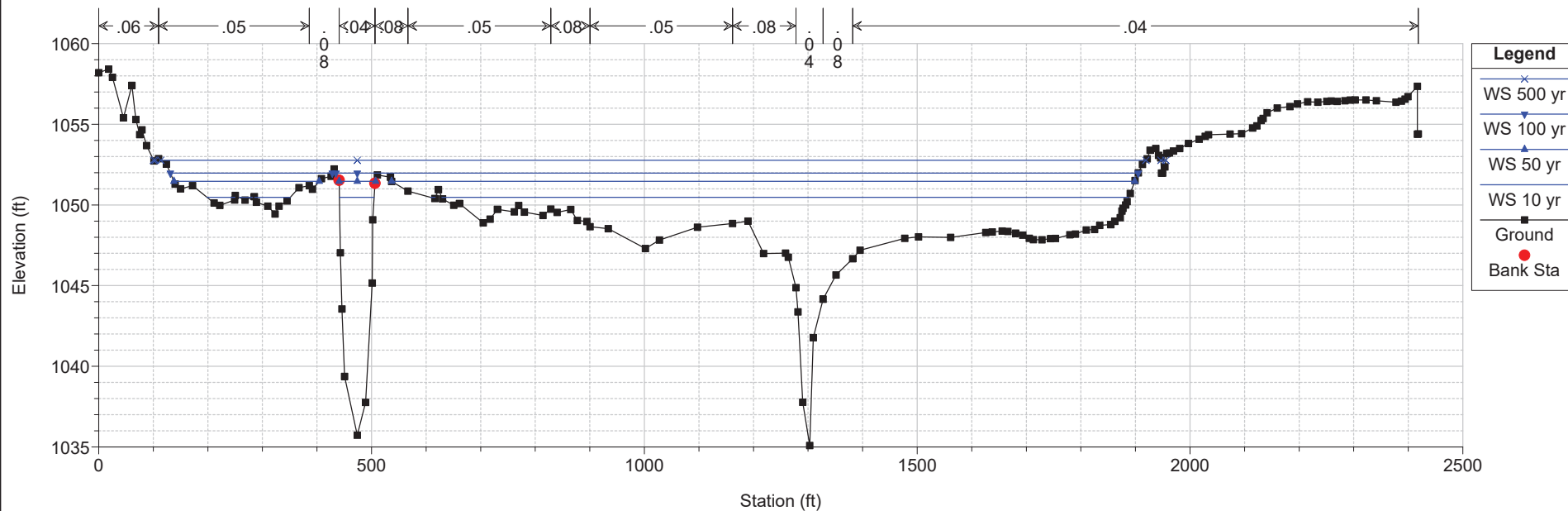
RS = 3.174



Knox_Farm Plan: As-Built Model 8/5/2024

Geom: As-Built Geometry Flow: FIS Flows Corrected Multi

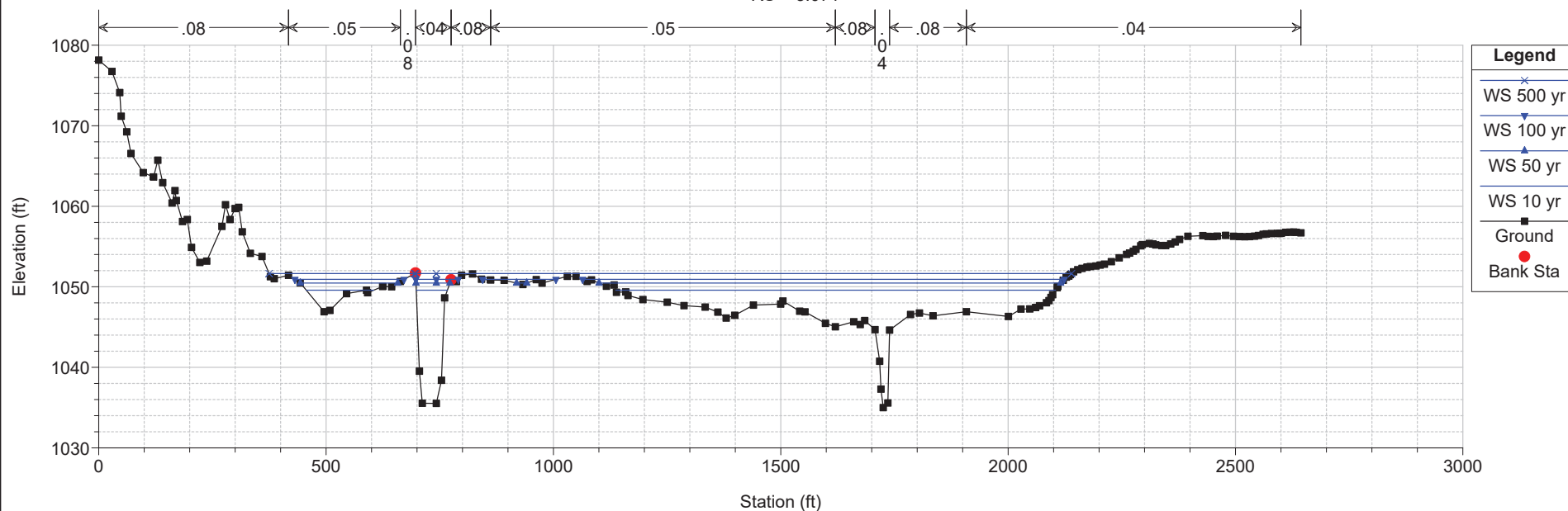
RS = 3.144



Knox_Farm Plan: As-Built Model 8/5/2024

Geom: As-Built Geometry Flow: FIS Flows Corrected Multi

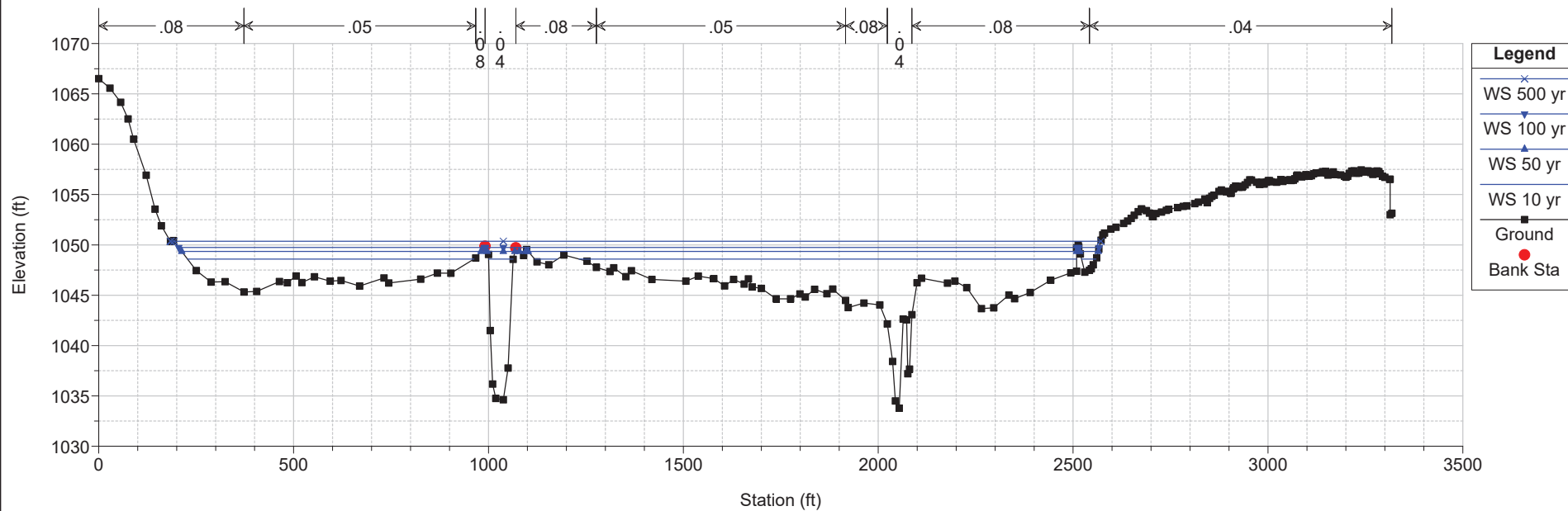
RS = 3.071



Knox_Farm Plan: As-Built Model 8/5/2024

Geom: As-Built Geometry Flow: FIS Flows Corrected Multi

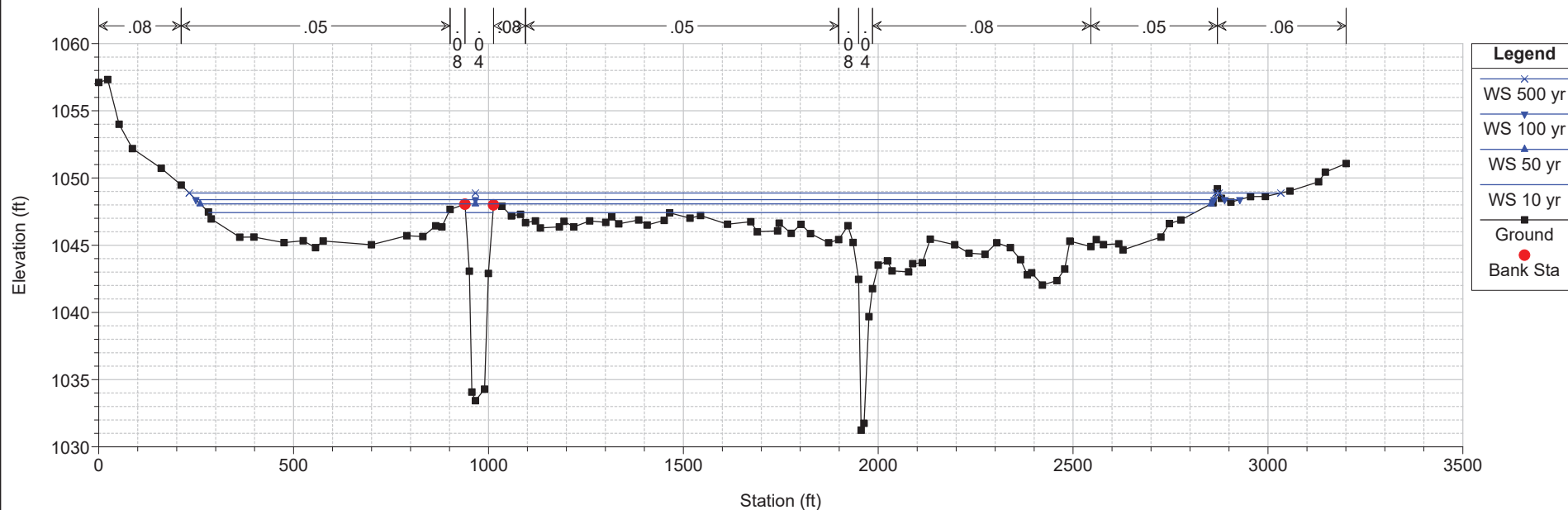
RS = 2.817



Knox_Farm Plan: As-Built Model 8/5/2024

Geom: As-Built Geometry Flow: FIS Flows Corrected Multi

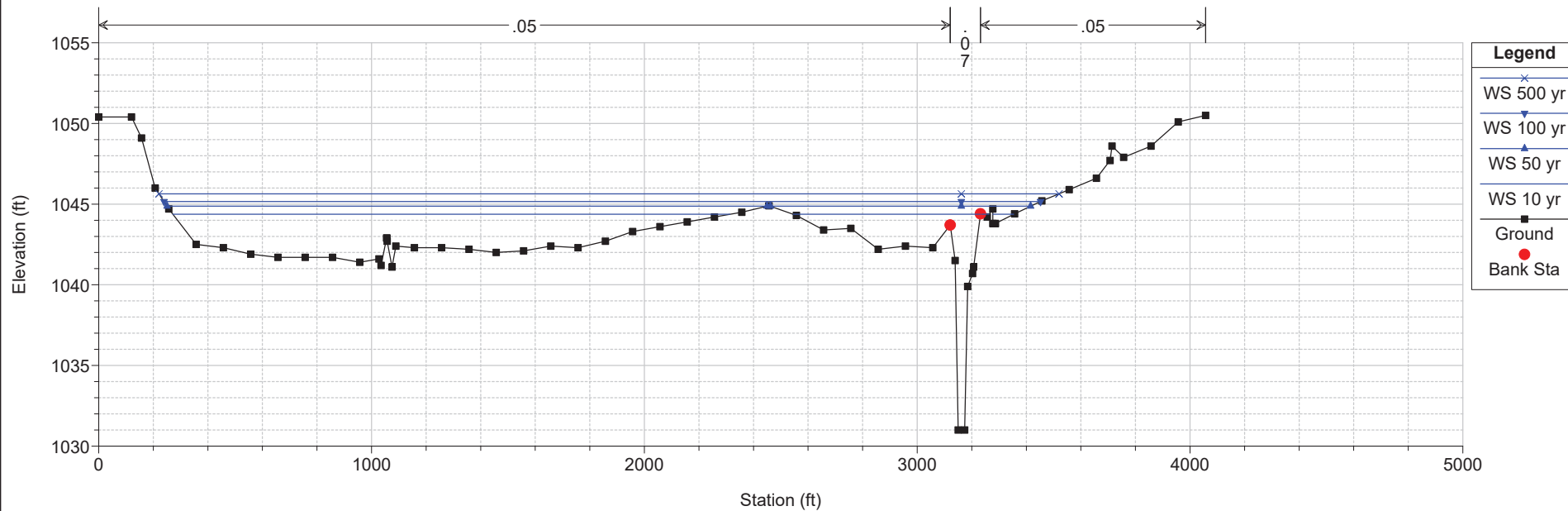
RS = 2.547



Knox_Farm Plan: As-Built Model 8/5/2024

Geom: As-Built Geometry Flow: FIS Flows Corrected Multi

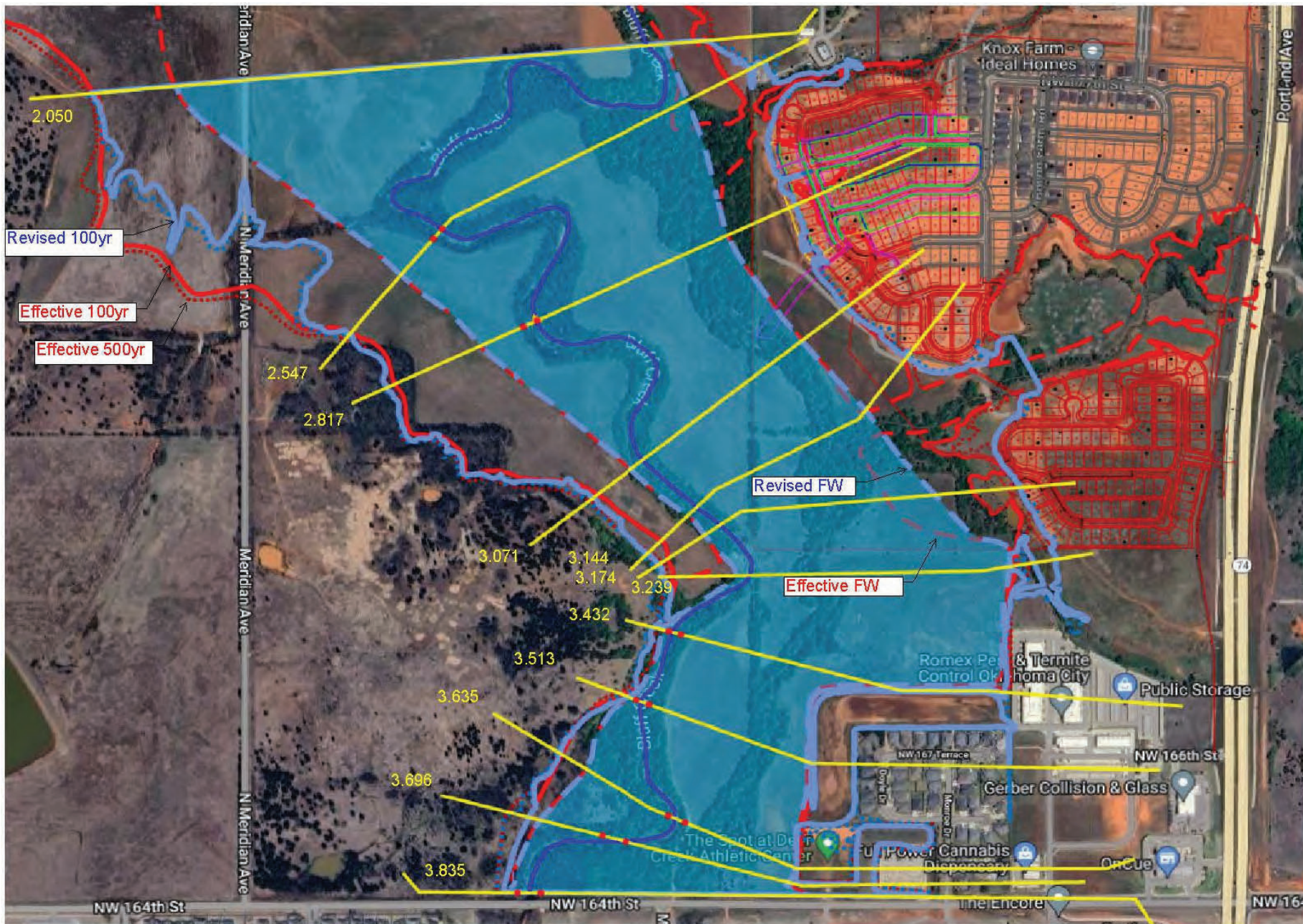
RS = 2.050



APPENDIX ‘E’

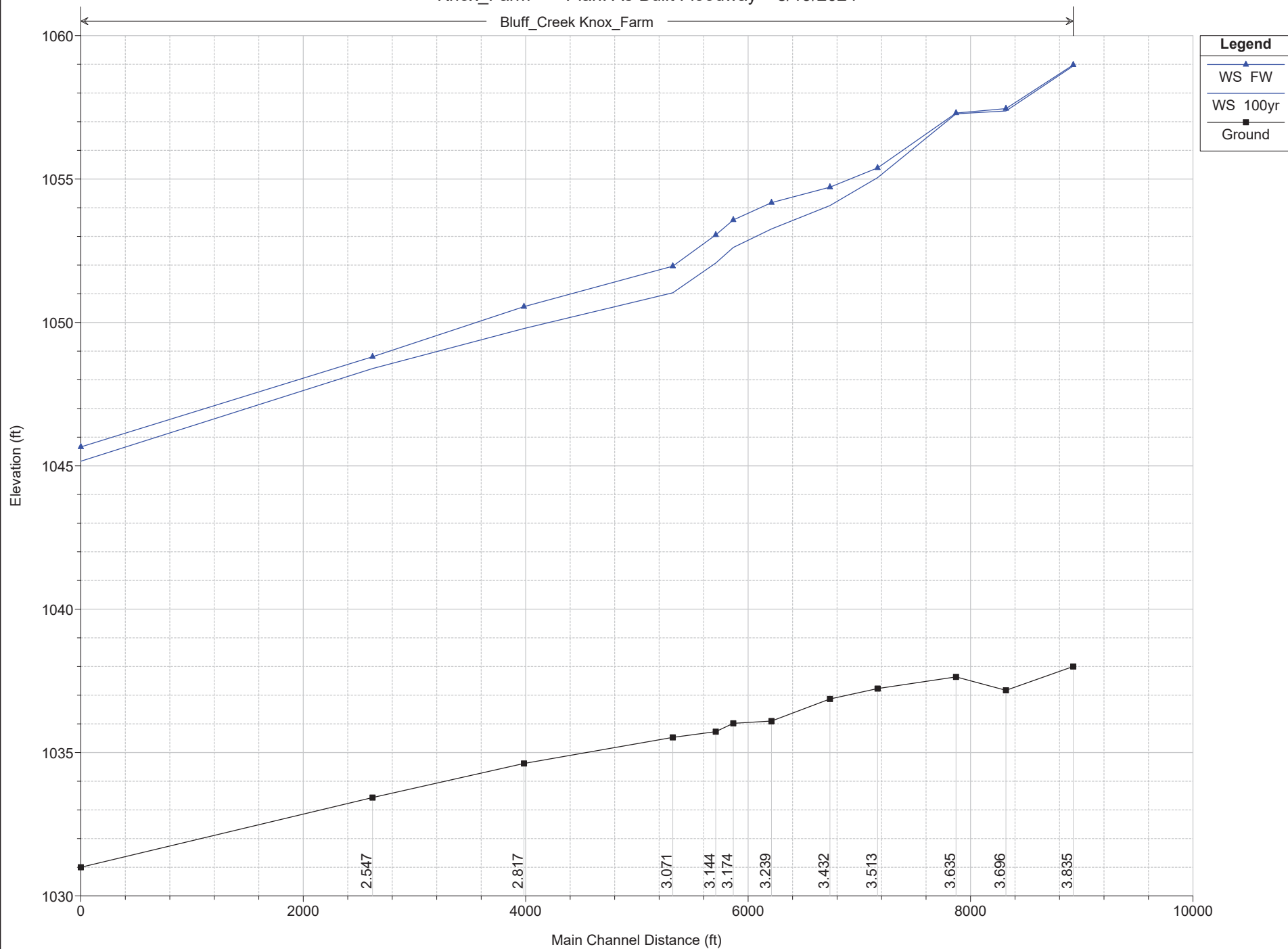
HEC-RAS model

AS-BUILT Floodway



Knox_Farm Plan: As-Built Floodway 8/19/2024

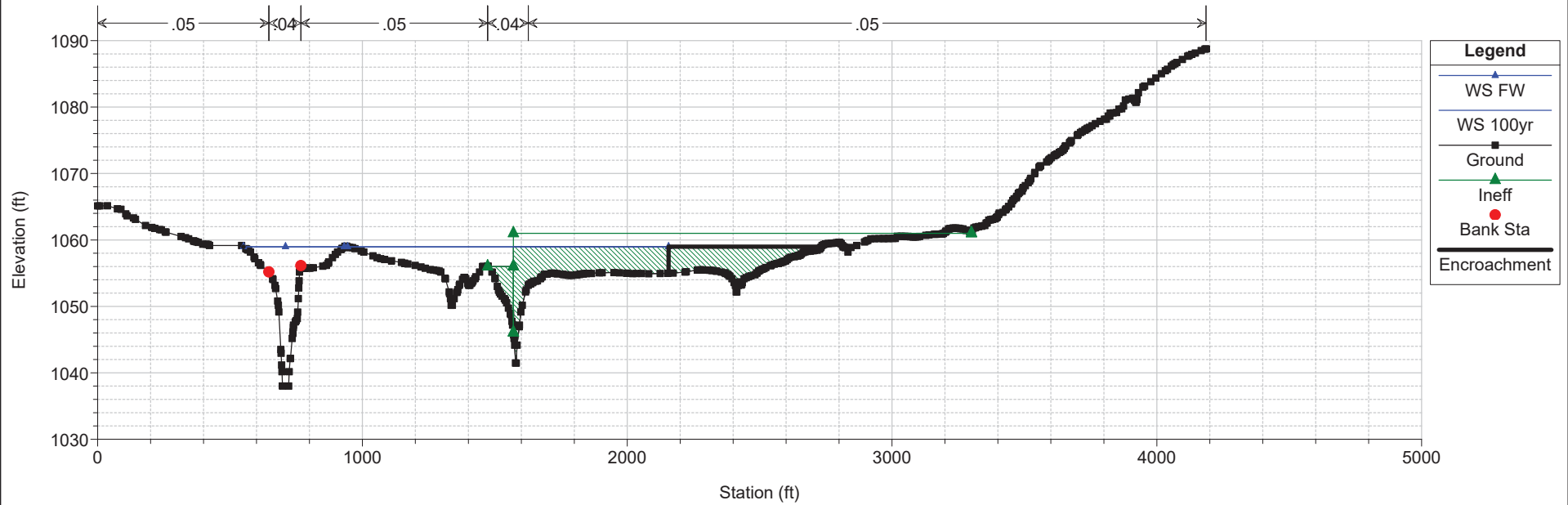
Bluff_Creek Knox_Farm



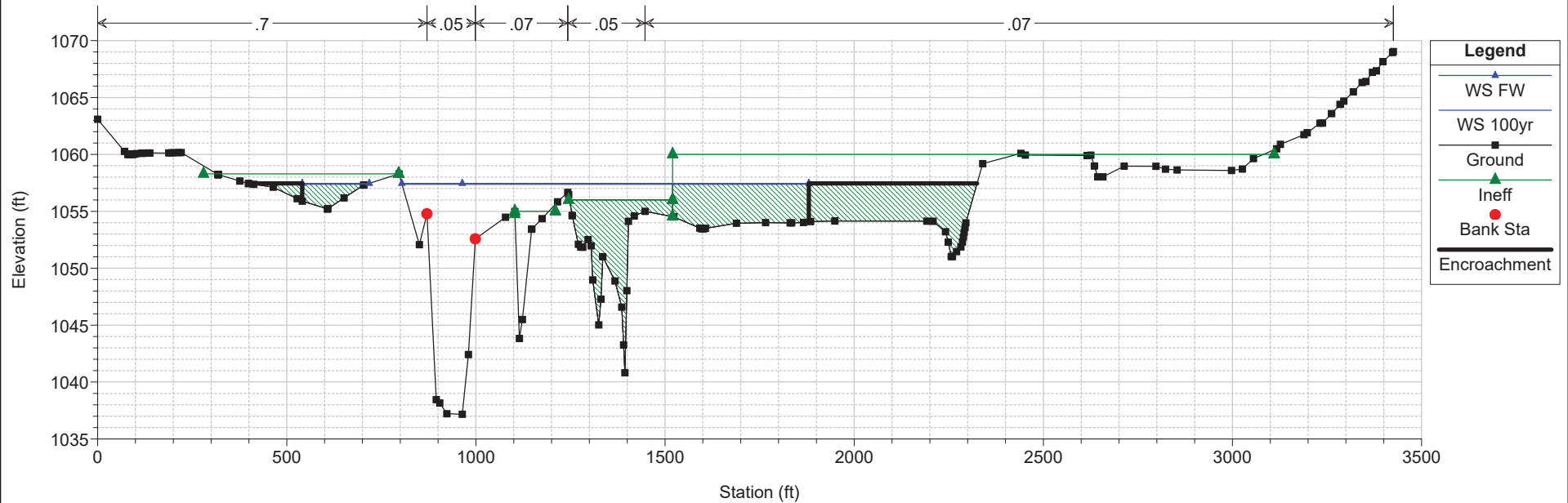
HEC-RAS Plan: AsBltFW River: Bluff_Creek Reach: Knox_Farm

Reach	River Sta	Profile	W.S. Elev (ft)	Prof Delta WS (ft)	E.G. Elev (ft)	Top Wdth Act (ft)	Q Left (cfs)	Q Channel (cfs)	Q Right (cfs)	Enc Sta L (ft)	Ch Sta L (ft)	Ch Sta R (ft)	Enc Sta R (ft)
Knox_Farm	3.835	100yr	1058.94		1059.87	1003.54	417.31	13535.60	7347.08		646.59	767.75	
Knox_Farm	3.835	FW	1058.98	0.04	1059.89	1006.36	426.50	13463.99	7409.51	551.04	646.59	767.75	2156.00
Knox_Farm	3.696	100yr	1057.38		1058.39	715.35	42.18	18218.09	3039.73		870.65	998.36	
Knox_Farm	3.696	FW	1057.46	0.08	1058.44	716.06	43.18	18117.11	3139.71	541.00	870.65	998.36	1880.00
Knox_Farm	3.635	100yr	1057.28		1057.55	1498.00	2315.11	7581.27	11403.61		1081.19	1177.88	
Knox_Farm	3.635	FW	1057.30	0.02	1057.61	1234.00	1918.12	7850.15	11531.73	572.00	1081.19	1177.88	1806.00
Knox_Farm	3.513	100yr	1055.05		1056.39	1018.22	46.68	11826.39	9426.93		340.46	412.47	
Knox_Farm	3.513	FW	1055.39	0.34	1056.49	999.00	69.02	11229.58	10001.40	299.00	340.46	412.47	1298.00
Knox_Farm	3.432	100yr	1054.08		1054.60	1308.29	134.46	7013.98	14151.57		242.97	309.44	
Knox_Farm	3.432	FW	1054.72	0.64	1055.10	1177.00	65.39	6399.80	14834.81	219.00	242.97	309.44	1396.00
Knox_Farm	3.239	100yr	1053.26		1053.47	1796.89	649.27	5579.74	16711.00		425.70	506.35	
Knox_Farm	3.239	FW	1054.18	0.92	1054.33	1427.00	14.87	5088.18	17836.95	413.00	425.70	506.35	1840.00
Knox_Farm	3.174	100yr	1052.61		1052.95	1975.53	570.38	6867.14	15502.48		478.03	549.19	
Knox_Farm	3.174	FW	1053.57	0.96	1053.93	1244.00	115.64	7270.22	15554.14	423.00	478.03	549.19	1667.00
Knox_Farm	3.144	100yr	1052.07		1052.35	1775.54	621.79	5252.43	17065.79		440.63	506.39	
Knox_Farm	3.144	FW	1053.05	0.98	1053.38	1110.00	8.60	5882.15	17049.25	430.00	440.63	506.39	1540.00
Knox_Farm	3.071	100yr	1051.03		1051.45	1582.23	960.77	6600.25	15378.98		696.71	775.11	
Knox_Farm	3.071	FW	1051.96	0.93	1052.47	1149.00	4.73	7681.15	15254.13	680.00	696.71	775.11	1829.00
Knox_Farm	2.817	100yr	1049.79		1049.93	2356.29	4902.73	3966.58	14070.69		991.19	1070.22	
Knox_Farm	2.817	FW	1050.55	0.77	1050.79	1430.00	1954.54	4874.25	16111.21	746.00	991.19	1070.22	2176.00
Knox_Farm	2.547	100yr	1048.39		1048.62	2651.52	4484.62	4814.89	13640.49		939.62	1012.89	
Knox_Farm	2.547	FW	1048.80	0.41	1049.14	1815.00	2126.98	5670.15	15142.88	677.00	939.62	1012.89	2492.00
Knox_Farm	2.050	100yr	1045.16		1045.30	3212.71	19750.78	2982.38	206.83		3121.00	3232.00	
Knox_Farm	2.050	FW	1045.66	0.50	1045.80	2566.00	19740.08	3052.29	147.63	724.00	3121.00	3232.00	3290.00

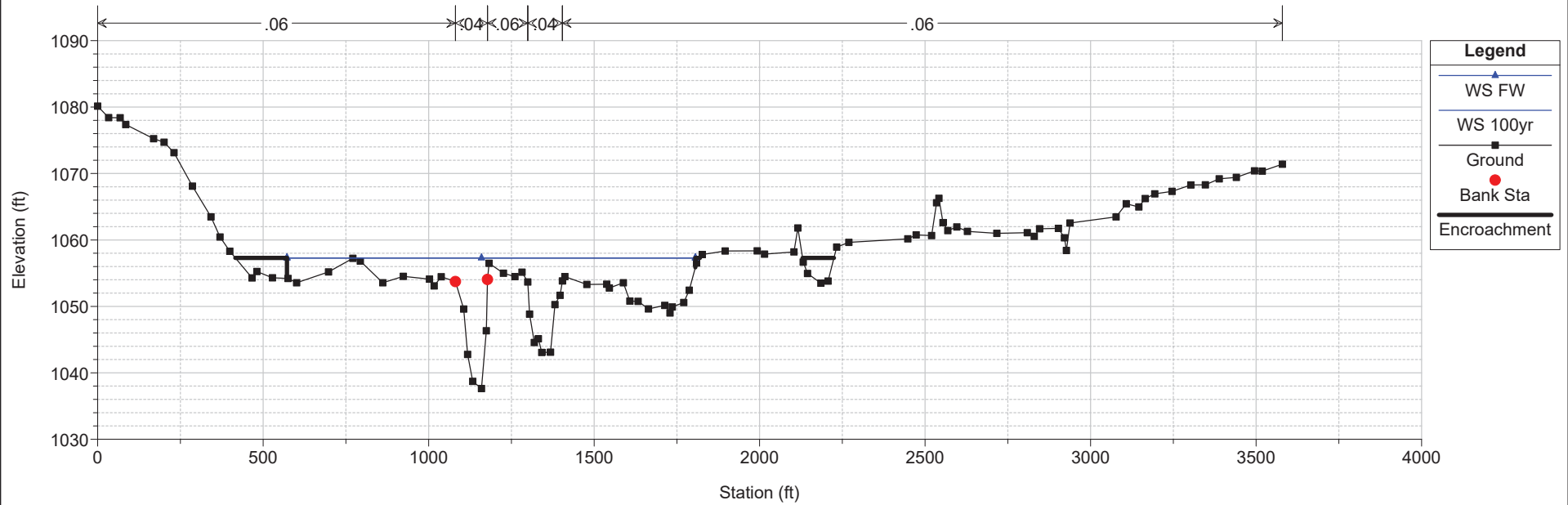
Knox_Farm Plan: As-Built Floodway 8/19/2024
Geom: As-Built Geometry Flow: FIS Flows Corrected Effective FW
RS = 3.835



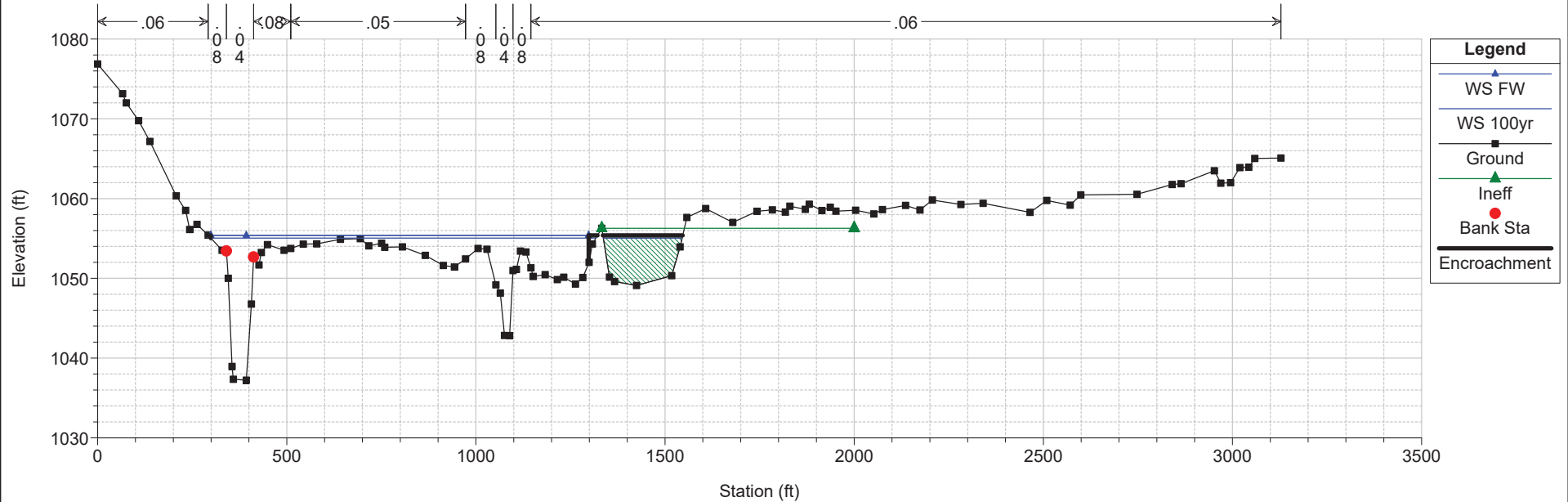
Knox_Farm Plan: As-Built Floodway 8/19/2024
Geom: As-Built Geometry Flow: FIS Flows Corrected Effective FW
RS = 3.696



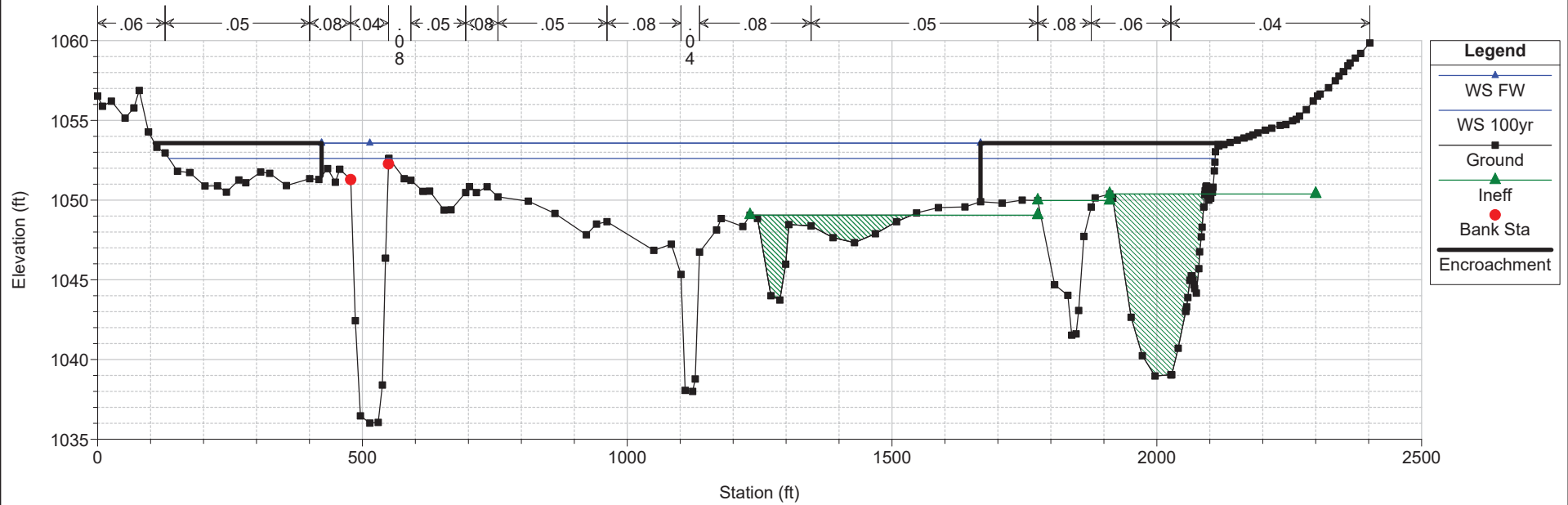
Knox_Farm Plan: As-Built Floodway 8/19/2024
Geom: As-Built Geometry Flow: FIS Flows Corrected Effective FW
RS = 3.635



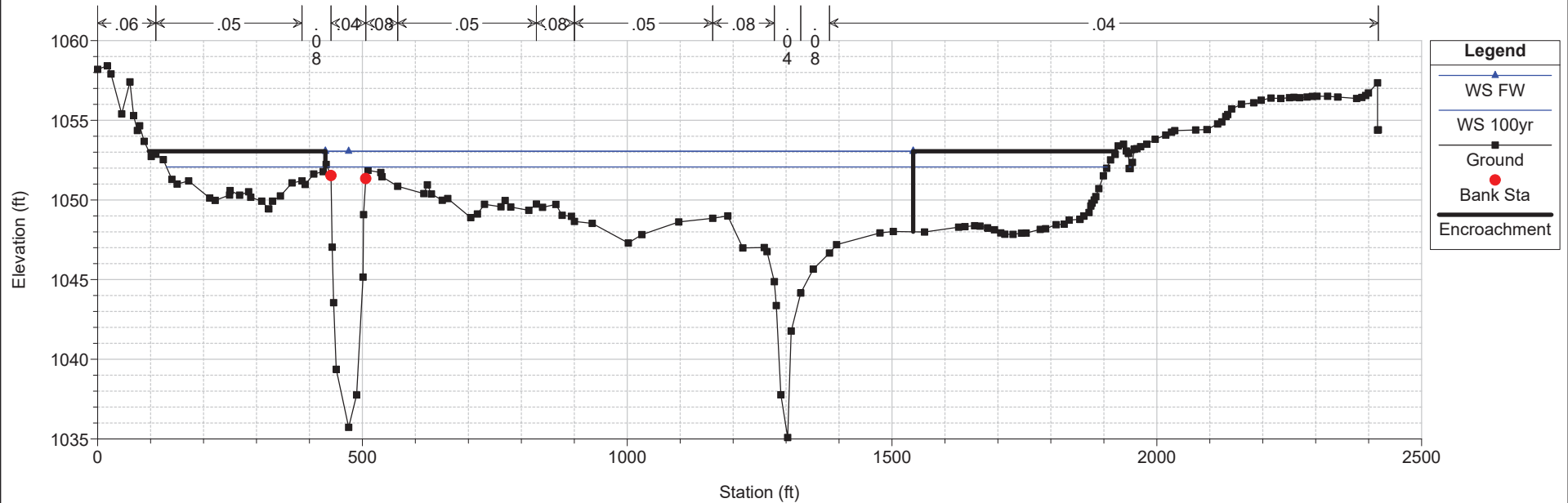
Knox_Farm Plan: As-Built Floodway 8/19/2024
Geom: As-Built Geometry Flow: FIS Flows Corrected Effective FW
RS = 3.513



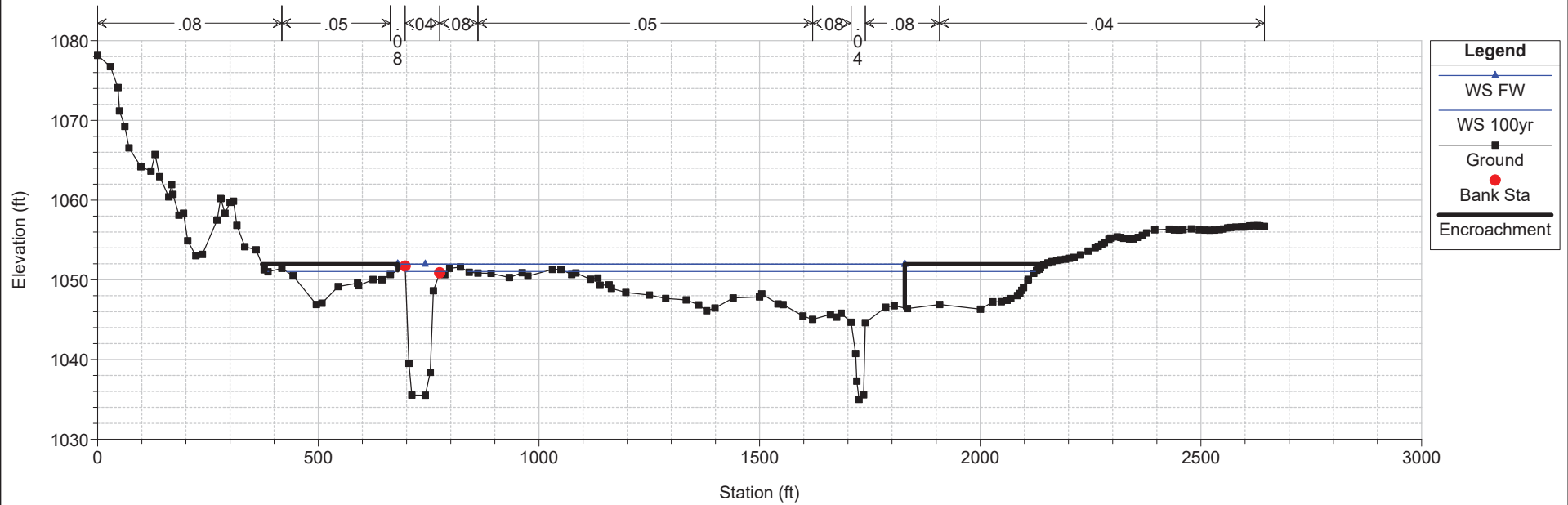
Knox_Farm Plan: As-Built Floodway 8/19/2024
Geom: As-Built Geometry Flow: FIS Flows Corrected Effective FW
RS = 3.174



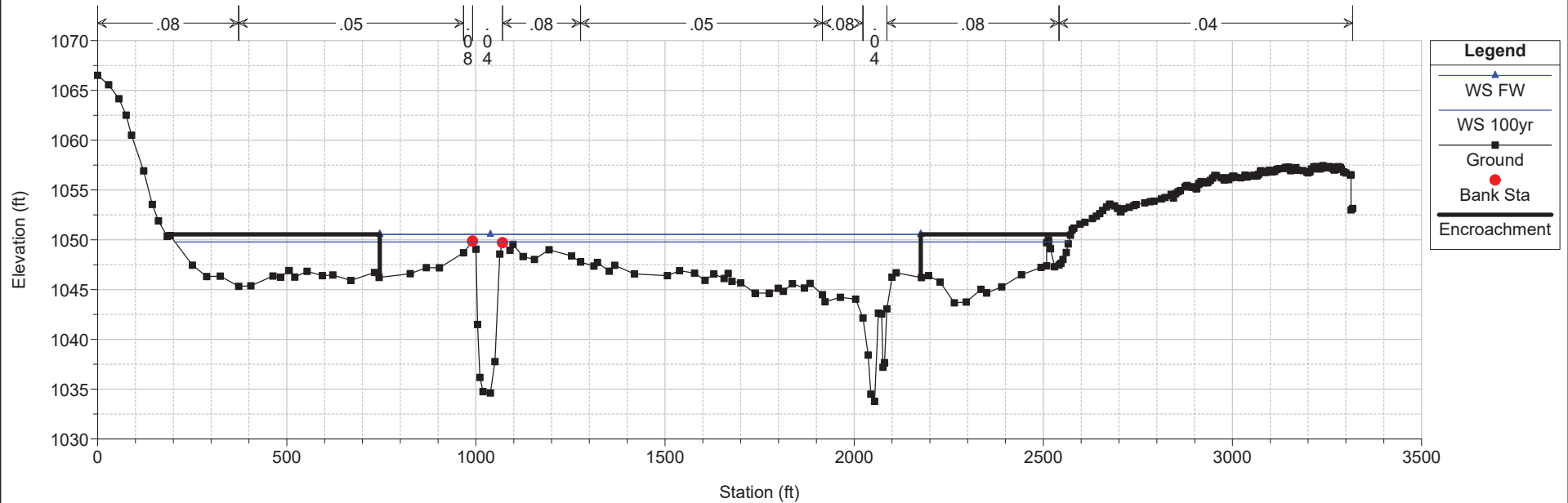
Knox_Farm Plan: As-Built Floodway 8/19/2024
Geom: As-Built Geometry Flow: FIS Flows Corrected Effective FW
RS = 3.144



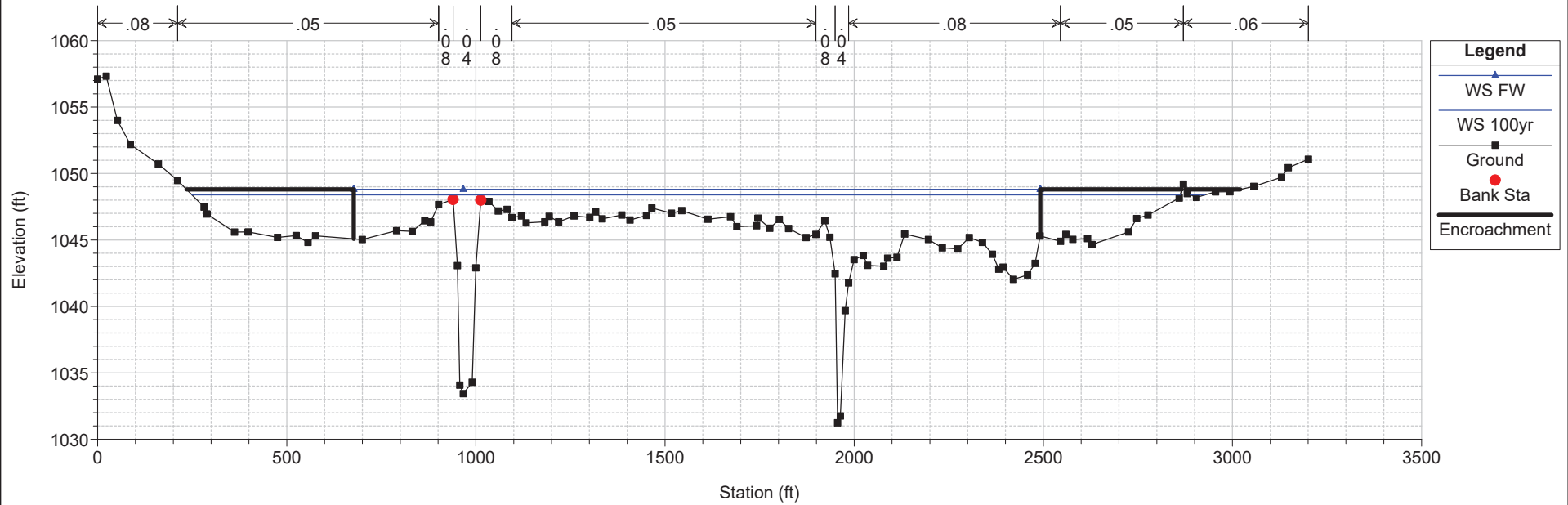
Knox_Farm Plan: As-Built Floodway 8/19/2024
Geom: As-Built Geometry Flow: FIS Flows Corrected Effective FW
RS = 3.071



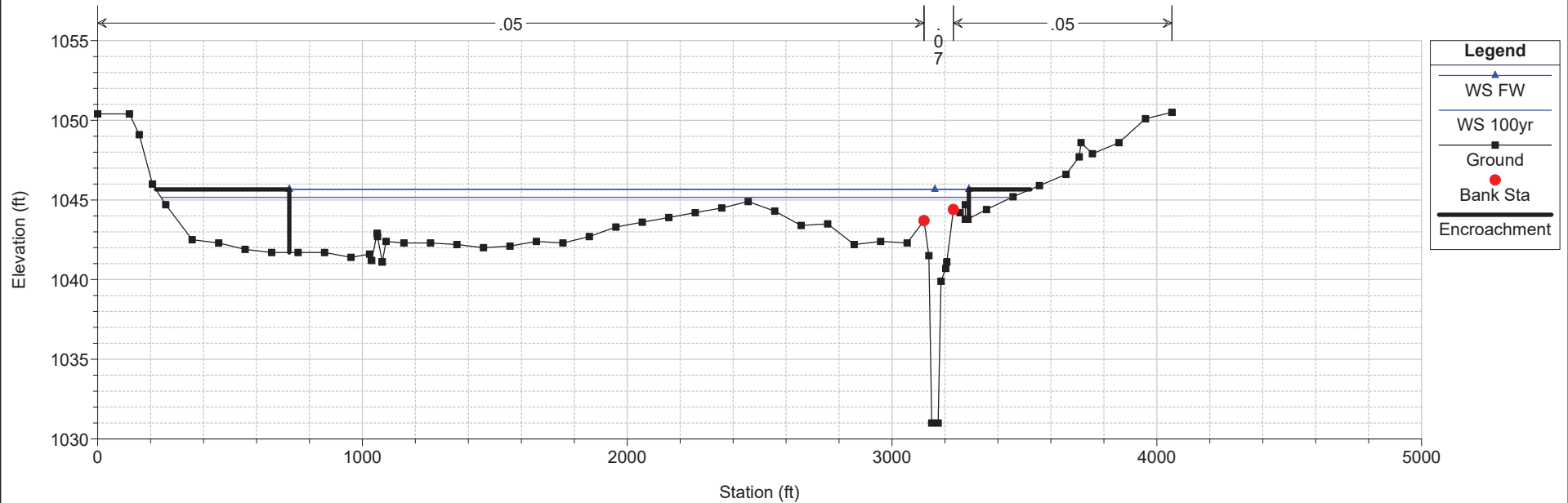
Knox_Farm Plan: As-Built Floodway 8/19/2024
Geom: As-Built Geometry Flow: FIS Flows Corrected Effective FW
RS = 2.817



Knox_Farm Plan: As-Built Floodway 8/19/2024
Geom: As-Built Geometry Flow: FIS Flows Corrected Effective FW
RS = 2.547



Knox_Farm Plan: As-Built Floodway 8/19/2024
Geom: As-Built Geometry Flow: FIS Flows Corrected Effective FW
RS = 2.050



APPENDIX ‘F’

FEMA Forms

DEPARTMENT OF HOMELAND SECURITY
Federal Emergency Management Agency
OVERVIEW & CONCURRENCE FORM

OMB Control Number: 1660-0016
Expiration: 1/31/2024

PAPERWORK BURDEN DISCLOSURE NOTICE

Public reporting burden for this form is estimated to average 1 hours per response. The burden estimate includes the time for reviewing instructions, searching existing data sources, gathering and maintaining the needed data, and completing, reviewing, and submitting the form. You are not required to respond to this collection of information unless it displays a valid OMB control number. Send comments regarding the accuracy of the burden estimate and any suggestions for reducing this burden to: Information Collections Management, Department of Homeland Security, Federal Emergency Management Agency, 500 C Street, SW, Washington, DC 20472 , Paperwork Reduction Project (1660-0016). Submission of the form is required to obtain or retain benefits under the National Flood Insurance Program. **Please do not send your completed survey to the above address.**

PRIVACY ACT STATEMENT

AUTHORITY: The National Flood Insurance Act of 1968, Public Law 90-448, as amended by the Flood Disaster Protection Act of 1973, Public Law 93-234.

PRINCIPAL PURPOSE(S): This information is being collected for the purpose of determining an applicant's eligibility to request changes to National Flood Insurance Program (NFIP) Flood Insurance Rate Maps (FIRM).

ROUTINE USE(S): The information on this form may be disclosed as generally permitted under 5 U.S.C § 552a(b) of the Privacy Act of 1974, as amended. This includes using this information as necessary and authorized by the routine uses published in DHS/FEMA/NFIP/LOMA-1 National Flood Insurance Program (NFIP); Letter of Map Amendment (LOMA) February 15, 2006, 71 FR 7990.

DISCLOSURE: The disclosure of information on this form is voluntary; however, failure to provide the information requested may delay or prevent FEMA from processing a determination regarding a requested change to a (NFIP) Flood Insurance Rate Maps (FIRM).

A. REQUESTED RESPONSE FROM DHS-FEMA

This request is for a (check one):

☐ **CLOMR:** A letter from DHS-FEMA commenting on whether a proposed project, if built as proposed, would justify a map revision or proposed hydrology changes (See 44 CFR Ch. 1, Parts 60, 65 & 72). All CLOMRs require documentation of compliance with the Endangered Species Act. Refer to the Instructions for details.

☒ **LOMR:** A letter from DHS-FEMA officially revising the current NFIP map to show the changes to floodplains, regulatory floodway or flood elevations. (See 44 CFR Ch. 1, Parts 60, 65 & 72).

B. OVERVIEW

1. The NFIP map panel(s) affected for all impacted communities is (are):

Community No.	Community Name	State	Map No.	Panel No.	Effective Date
405378	City of Oklahoma City	OK	40109C	0040H	12/18/2009

2. a. Flooding Source:

b. Types of Flooding: ☒ Riverine ☐ Coastal ☐ Shallow Flooding (e.g., Zones AO and AH)
☐ Alluvial Fan ☐ Lakes ☐ Other (Attach Description)

3. Project Name/Identifier:

4. FEMA zone designations (choices: A, AH, AO, A1-A30, A99, AE, AR, V, V1-V30, VE, B, C, D, X)

a. Effective:

b. Revised:

5. Basis for Request and Type of Revision:

a. The basis for this revision request is (check all that apply)

- ☒ Physical Change
 ☐ Improved Methodology/Data
 ☐ Regulatory Floodway Revision
 ☐ Base Map Changes
☐ Coastal Analysis
 ☒ Hydraulic Analysis
 ☐ Hydrologic Analysis
 ☐ Corrections
☐ Weir-Dam Changes
 ☐ Levee Certification
 ☐ Alluvial Fan Analysis
 ☐ Natural Changes
☒ New Topographic Data
 ☐ Other (Attach Description)

Note: A photograph and narrative description of the area of concern is not required, but is very helpful during review.

b. The area of revision encompasses the following structures (check all that apply)

- Structures: ☐ Channelization ☐ Levee/Floodwall ☐ Bridge/Culvert
☐ Dam ☒ Fill ☐ Other (Attach Description)

6. ☐ Documentation of ESA compliance is submitted (required to initiate CLOMR review). Please refer to the instructions for more information.

C. REVIEW FEE

Has the review fee for the appropriate request category been included? ☒ Yes Fee amount: \$ 8,000
☐ No, Attach Explanation

- Please see the DHS-FEMA Web site at <http://www.fema.gov/forms-documents-and-software/flood-map-related-fees> for Fee Amounts and Exemptions.

D. SIGNATURES

1. REQUESTOR'S SIGNATURE

All documents submitted in support of this request are correct to the best of my knowledge. I understand that any false statement may be punishable by fine or imprisonment under Title 18 of the United States Code, Section 1001.

Name: HAYDEN WELCH	Company: IDEAL HOMES OF NORMAN	
Mailing Address: 1320 N. PORTER AVE, NORMAN, OK 73071	Daytime Telephone: 405-364-1152	Fax No.:
	E-mail Address: HWELCH@IDEAL-HOMES.COM	
	Date: 09/09/2024	

Signature of Requestor (required): *Hayden Welch*

2. COMMUNITY CONCURRENCE

As the community official responsible for floodplain management, I hereby acknowledge that we have received and reviewed this Letter of Map Revision (LOMR) or conditional LOMR request. Based upon the community's review, we find the completed or proposed project meets or is designed to meet all of the community floodplain management requirements, including the requirements for when fill is placed in the regulatory floodway, and that all necessary Federal, State, and local permits have been, or in the case of a conditional LOMR, will be obtained. For Conditional LOMR requests, the applicant has documented Endangered Species Act (ESA) compliance to FEMA prior to FEMA's review of the Conditional LOMR application. For LOMR requests, I acknowledge that compliance with Sections 9 and 10 of the ESA has been achieved independently of FEMA's process. For actions authorized, funded, or being carried out by Federal or State agencies, documentation from the agency showing its compliance with Section 7(a)(2) of the ESA will be submitted. In addition, we have determined that the land and any existing or proposed structures to be removed from the SFHA are or will be reasonably safe from flooding as defined in 44CFR 65.2(c), and that we have available upon request by FEMA, all analyses and documentation used to make this determination.

Community Official's Name and Title: Debbie Miller, P.E., Director of Public Works / City Engineer		
Mailing Address: 420 W. Main Street, 7th Floor Oklahoma City, OK 73102	Community Name: City of Oklahoma City	
	Daytime Telephone: 405.297.2581	Fax No.:
	E-mail Address: debbie.miller@okc.gov	
Community Official's Signature (required): <i>Debbie Miller</i>		Date: 12/09/2024

3. CERTIFICATION BY REGISTERED PROFESSIONAL ENGINEER AND/OR LAND SURVEYOR

This certification is to be signed and sealed by a licensed land surveyor, registered professional engineer, or architect authorized by law to certify elevation information data, hydrologic and hydraulic analysis, and any other supporting information as per NFIP regulations paragraph 65.2(b) and as described in the MT-2 Forms Instructions. All documents submitted in support of this request are correct to the best of my knowledge. I understand that any false statement may be punishable by fine or imprisonment under Title 18 of the United States Code, Section 1001.

Certifier's Name: Marc R. Utley, P.E., CFM		License No.: 18202	Expiration Date: 03/31/2025
Company Name: Utley & Associates LLC		Mailing Address: PO BOX 14249 Oklahoma City, OK 73113	
Telephone No.: 405.620.6441	Fax No.: n/a		
E-mail Address: marc@utleyengr.com			
Signature: <i>Marc R. Utley</i>			Date: 8/19/24

Ensure the forms that are appropriate to your revision request are included in your submittal.

Form Name and (Number)**Required If...**

- | | |
|---|---|
| <input checked="" type="checkbox"/> Riverine Hydrology and Hydraulics Form (Form 2) | New or revised discharges or water-surface elevations |
| <input type="checkbox"/> Riverine Structures Form (Form 3) | Channel is modified, addition/revision of bridge/culverts, addition/revision of levee/floodwall, addition/revision of dam |
| <input type="checkbox"/> Coastal Analysis Form (Form 4) | New or revised coastal elevations |
| <input type="checkbox"/> Coastal Structures Form (Form 5) | Addition/revision of coastal structure |
| <input type="checkbox"/> Alluvial Fan Flooding Form (Form 6) | Flood control measures on alluvial fans |



DEPARTMENT OF HOMELAND SECURITY
Federal Emergency Management Agency
RIVERINE HYDROLOGY & HYDRAULICS FORM (FORM 2)

OMB Control Number: 1660-0016
Expiration: 1/31/2024

PAPERWORK BURDEN DISCLOSURE NOTICE

Public reporting burden for this form is estimated to average 3.5 hours per response. The burden estimate includes the time for reviewing instructions, searching existing data sources, gathering and maintaining the needed data, and completing, reviewing, and submitting the form. You are not required to respond to this collection of information unless it displays a valid OMB control number. Send comments regarding the accuracy of the burden estimate and any suggestions for reducing this burden to: Information Collections Management, Department of Homeland Security, Federal Emergency Management Agency, 500 C Street, SW, Washington, DC 20472, Paperwork Reduction Project (1660-0016). Submission of the form is required to obtain or retain benefits under the National Flood Insurance Program. **Please do not send your completed survey to the above address.**

PRIVACY ACT STATEMENT

AUTHORITY: The National Flood Insurance Act of 1968, Public Law 90-448, as amended by the Flood Disaster Protection Act of 1973, Public Law 93-234.

PRINCIPAL PURPOSE(S): This information is being collected for the purpose of determining an applicant's eligibility to request changes to National Flood Insurance Program (NFIP) Flood Insurance Rate Maps (FIRM).

ROUTINE USE(S): The information on this form may be disclosed as generally permitted under 5 U.S.C § 552a(b) of the Privacy Act of 1974, as amended. This includes using this information as necessary and authorized by the routine uses published in DHS/FEMA/NFIP/LOMA-1 National Flood Insurance Program (NFIP); Letter of Map Amendment (LOMA) February 15, 2006, 71 FR 7990.

DISCLOSURE: The disclosure of information on this form is voluntary; however, failure to provide the information requested may delay or prevent FEMA from processing a determination regarding a requested change to a (NFIP) Flood Insurance Rate Maps (FIRM).

Flooding Source: Bluff Creek

Note: Fill out one form for each flooding source studied

A. HYDROLOGY

1. Reason for New Hydrologic Analysis (check all that apply):

- | | | |
|---|--|--|
| <input checked="" type="checkbox"/> Not revised (skip to section B) | <input type="checkbox"/> No existing analysis | <input type="checkbox"/> Improved data |
| <input type="checkbox"/> Alternative methodology | <input type="checkbox"/> Proposed Conditions (CLOMR) | <input type="checkbox"/> Changed physical condition of watershed |

2. Comparison of Representative 1%-Annual-Chance Discharges

Location	Drainage Area (Sq. Mi.)	Effective/FIS (cfs)	Revised (cfs)
----------	-------------------------	---------------------	---------------

3. Methodology for New Hydrologic Analysis (check all that apply)

- ☐ Precipitation/Runoff Model → Specify Model: _____ Duration: _____ Rainfall Amount: _____
- ☐ Statistical Analysis of Gage Records
- ☐ Regional Regression Equations ☐ Other (please attach description)

Please enclose all relevant models in digital format, maps, computations (including computation of parameters), and documentation to support the new analysis.

4. Review/Approval of Analysis

If your community requires a regional, state, or federal agency to review the hydrologic analysis, please attach evidence of approval/review.

4. HEC-RAS File Description**:

5. Impacts of Sediment Transport on Hydrology

Is the hydrology for the revised flooding source(s) affected by sediment transport? ☐ Yes ☐ No

If yes, then fill out Section F (Sediment Transport) of Form 3. If No, then attach your explanation.

B. HYDRAULICS1. Reach to be Revised

	Description	Cross Section	Water-Surface Elevation (ft.)	
			Effective	Proposed/Revised
Downstream Limit*	600' US NW 178th Street	2.050	1045.1	1045.16
Upstream Limit*	DS Face NW 164th Street	3.835	1059.1	1058.94

*Proposed/Revised elevations must tie-into the Effective elevations within 0.5 foot at the downstream and upstream limits of revision.

2. Hydraulic Method/Model Used: HEC-RAS version 6.5

☒ Steady State ☐ Unsteady State ☒ One-Dimensional ☐ Two-Dimensional

3. Pre-Submittal Review of Hydraulic Models*

DHS-FEMA has developed two review programs, CHECK-2 and CHECK-RAS, to aid in the review of HEC-2 and HEC-RAS hydraulic models, respectively. We recommend that you review your HEC-2 and HEC-RAS models with CHECK-2 and CHECK-RAS.

4. HEC-RAS File Description**:

Models Submitted	Natural Run		Floodway Run		Datum
Duplicate Effective Model*	File Name:	Plan Name:	File Name:	Plan Name:	
		DEff		DEffFW	
Corrected Effective Model*	File Name:	Plan Name:	File Name:	Plan Name:	
		CEff		CEffFW	
Existing or Pre-Project Conditions Model	File Name:	Plan Name:	File Name:	Plan Name:	
Revised or Post-Project Conditions Model	File Name:	Plan Name:	File Name:	Plan Name:	
		AsBlt		AsBltFW	
Other - (attach description)	File Name:	Plan Name:	File Name:	Plan Name:	

* For details, refer to the corresponding section of the instructions.

**See instructions for information about modeling other than HEC-RAS. ☒ Digital Models Submitted? (Required)

C. MAPPING REQUIREMENTS

A **certified topographic work map** must be submitted showing the following information (where applicable): the boundaries of the effective, existing, and proposed conditions 1%-annual-chance floodplain (for approximate Zone A revisions) or the boundaries of the 1%- and 0.2%-annual-chance floodplains and regulatory floodway (for detailed Zone AE, AO, and AH revisions); location and alignment of all cross sections with stationing control indicated; stream, road, and other alignments (e.g., dams, levees, etc.); current community easements and boundaries; boundaries of the requester's property; certification of a registered professional engineer registered in the subject State; location and description of reference marks; and the referenced vertical datum (NGVD, NAVD, etc.).

☒ Digital Mapping (GIS/CADD) Data Submitted (preferred)

Topographic Information:

Source: On Site As-Built Survey

Date: 12/11/2023

Vertical Datum: NAVD88

Spatial Projection: HARN/OK.OK-NF

Accuracy: 3rd Order or better

Note that the boundaries of the existing or proposed conditions floodplains and regulatory floodway to be shown on the revised FIRM and/or FBFM must tie-in with the effective floodplain and regulatory floodway boundaries. Please attach a **copy of the effective FIRM and/or FBFM**, at the same scale as the original, annotated to show the boundaries of the revised 1%-and 0.2%-annual-chance floodplains and regulatory floodway that tie-in with the boundaries of the effective 1%-and 0.2%-annual-chance floodplain and regulatory floodway at the upstream and downstream limits of the area on revision.

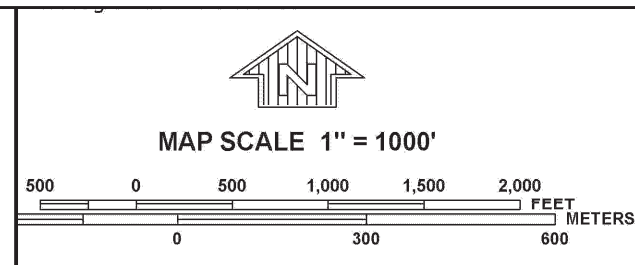
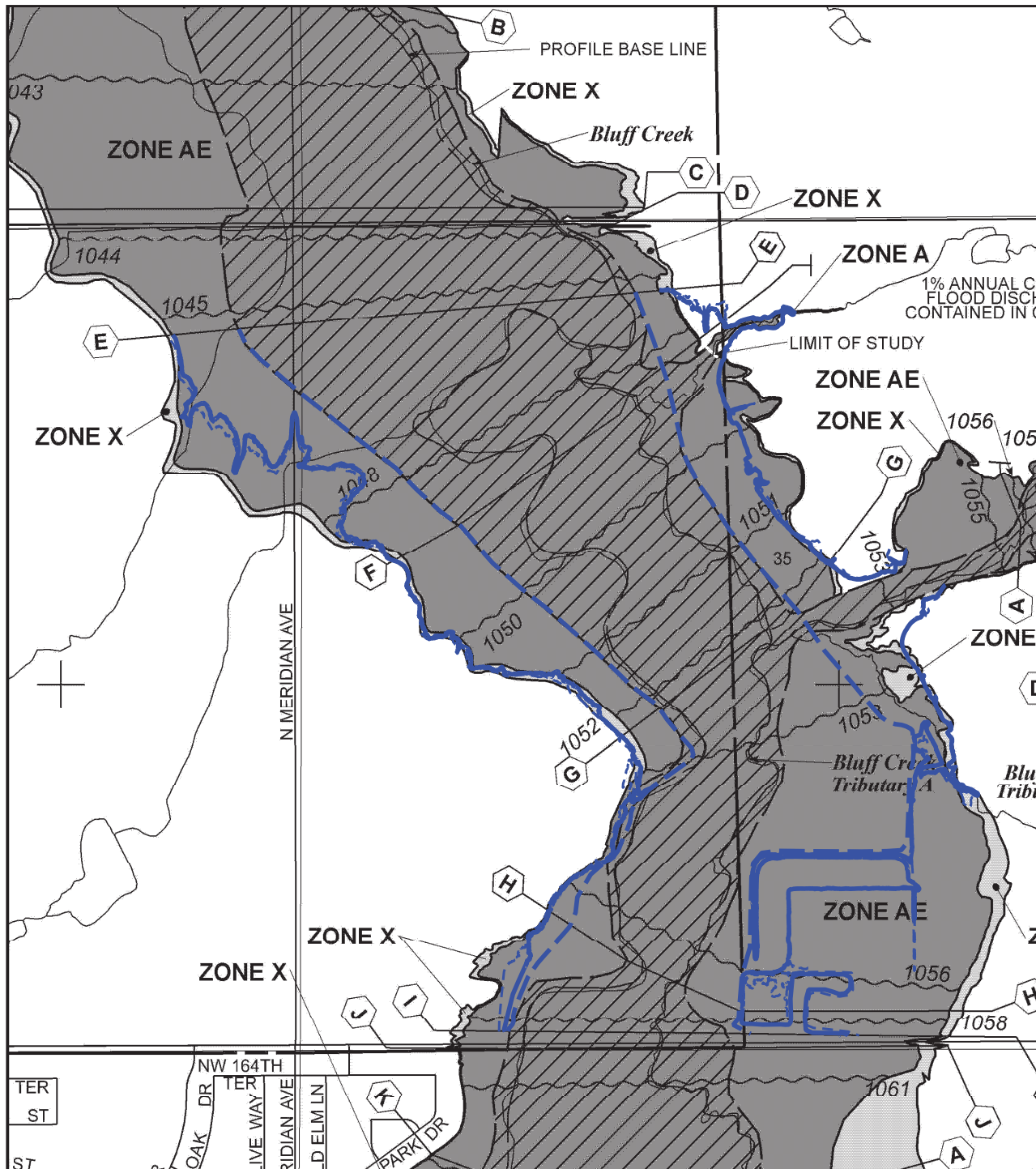
☒ Annotated FIRM and/or FBFM (Required)

D. COMMON REGULATORY REQUIREMENTS*

1. For LOMR/CLOMR requests, do Base Flood Elevations (BFEs) or Special Flood Hazard Areas (SFHAs) increase compared to the effective BFEs? ☐ Yes ☒ No
- If Yes, please attach **proof of property owner notification**. Examples of property owner notifications can be found in the MT-2 Form 2 Instructions.
2. For CLOMR requests, if either of the following is true, please submit **evidence of compliance with Section 65.12 of the NFIP regulations**:
- The proposed project encroaches upon a regulatory floodway and would result in increases above 0.00 foot compared to pre-project conditions.
 - The proposed project encroaches upon a SFHA with or without BFEs established and would result in increases above 1.00 foot compared to pre-project conditions.
3. Does the request involve the placement or proposed placement of fill? ☒ Yes ☐ No
- If Yes, the community must be able to certify that the area to be removed from the special flood hazard area, to include any structures or proposed structures, meets all of the standards of the local floodplain ordinances, and is reasonably safe from flooding in accordance with the NFIP regulations set forth at 44 CFR 60.3(A)(3), 65.5(a)(4), and 65.6(a)(14). Please see the MT-2 instructions for more information.
4. Does the request involve the placement or proposed placement of fill? ☐ Yes ☒ No
- If Yes, attach **evidence of regulatory floodway revision notification**. As per Paragraph 65.7(b)(1) of the NFIP Regulations, notification is required for requests involving revisions to the regulatory floodway Elements and examples of regulatory floodway revision notification can be found in the MT-2 Form 2 Instructions.
5. For CLOMR requests, please submit documentation to FEMA and the community to show that you have complied with Sections 9 and 10 of the Endangered Species Act (ESA). For actions authorized, funded, or being carried out by Federal or State agencies, please submit documentation from the agency showing its compliance with Section 7(a)(2) of the ESA. Please see the MT-2 instructions for more detail.

APPENDIX ‘G’

Exhibits



NATIONAL FLOOD INSURANCE PROGRAM

PANEL 0040H

FIRM

FLOOD INSURANCE RATE MAP

OKLAHOMA COUNTY, OKLAHOMA


AND INCORPORATED AREAS

PANEL 40 OF 370
(SEE MAP INDEX FOR FIRM PANEL LAYOUT)

CONTAINS:

COMMUNITY	NUMBER	PANEL	SUFFIX
OKLAHOMA CITY, CITY OF	405378	0040	H
OKLAHOMA COUNTY UNINCORPORATED AREAS	400466	0040	H

Notice to User: The Map Number shown below should be used when placing map orders; the Community Number shown above should be used on insurance applications for the subject community.

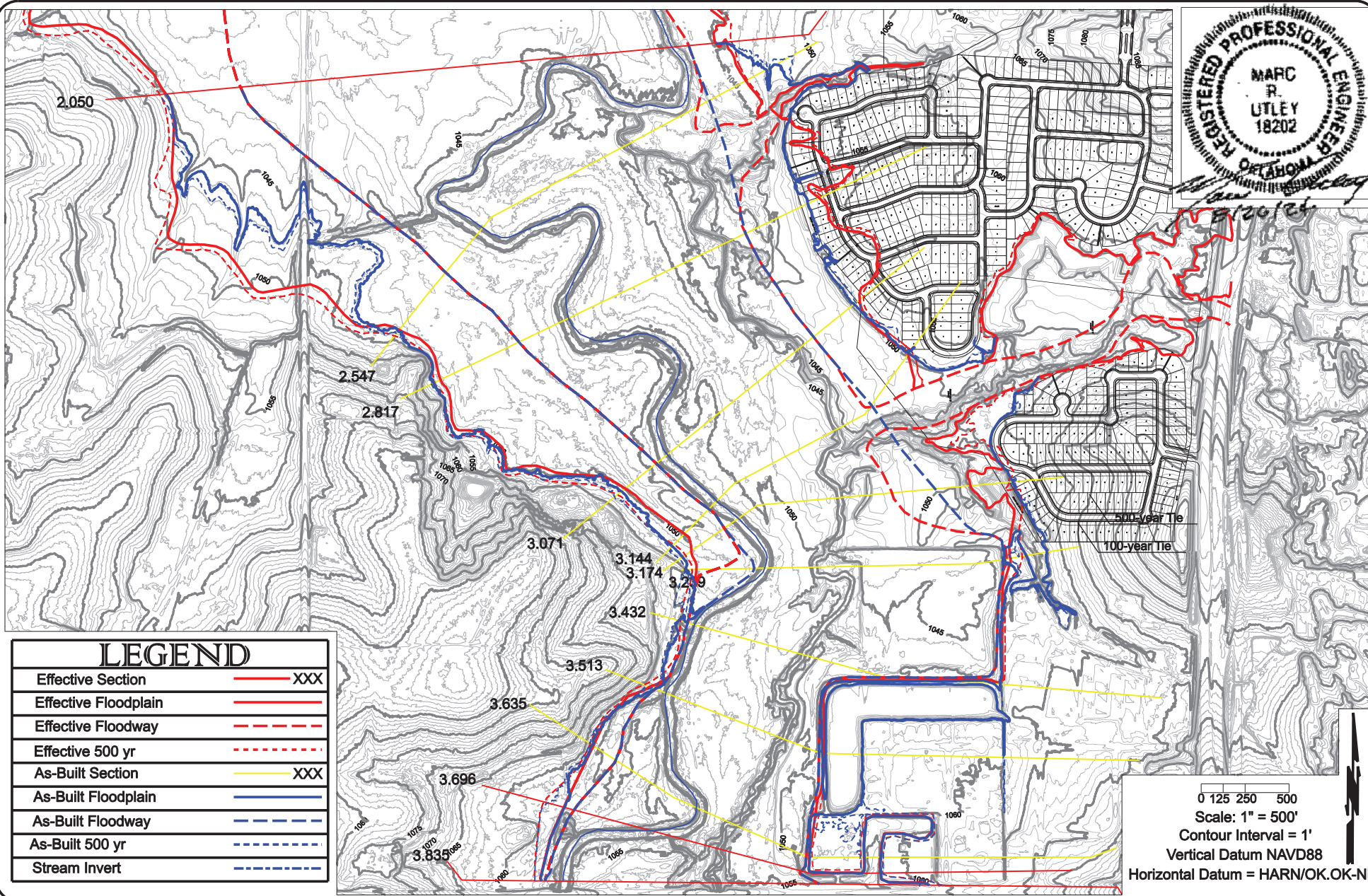


MAP NUMBER
40109C0040H

REVISED DATE
DECEMBER 18, 2009

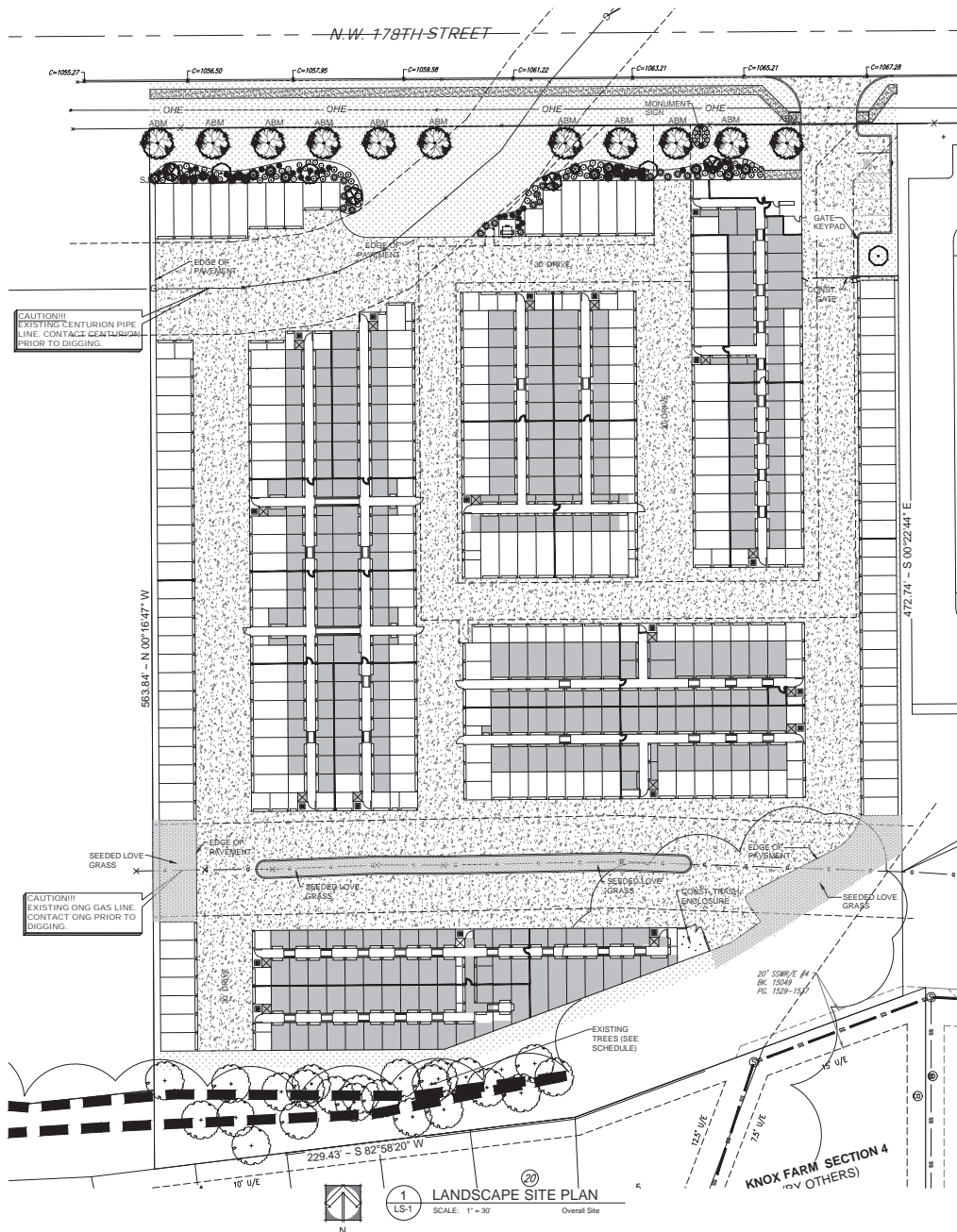
Federal Emergency Management Agency

This is an official FIRMette showing a portion of the above-referenced flood map created from the MSC FIRMette Web tool. This map does not reflect changes or amendments which may have been made subsequent to the date on the title block. For additional information about how to make sure the map is current, please see the Flood Hazard Mapping Updates Overview Fact Sheet available on the FEMA Flood Map Service Center home page at <https://msc.fema.gov>.



Knox Farm LOMR
City of Oklahoma City, Oklahoma

Utley & Associates LLC
C.M. No. 4402
Exp. 04/30/2025



LANDSCAPE REQUIREMENTS

SITE DESCRIPTION:	Developed Area	215,000 sq. ft.
Required Parking Spaces:	5	Species
Proposed Parking Spaces:	5	Parking Spaces
REQUIREMENTS:	Site Points for sites over 5,000 sq. ft. require 25 points plus 1 point for each additional 200 sq. ft.	
	Parking Lot Plantings require 2 points for each required parking space and one point for each additional parking space.	
	Street Trees - 1 tree per 40 linear feet of street frontage.	
	5 Points per sq. ft. of Sign	
STREET TREES:	New 178th Street	405 ft / 40' = 10.125
	Trees Required	10.125
	Trees Provided	11
CALCULATION OF POINTS:	Site Points for 5,000 sq. ft.	
SITE:	Additional sq footage of	210,000
	Points Required	25
	Points Provided	1,075
PARKING:	Required Parking Spaces:	5
	Parking Spaces Provided	5
	Points Required	10
	Points Provided	10
SIGN LANDSCAPE:	Monument Sign	5 points per sq. ft. of sign
	58' x 5' =	29
	Points Required	29
	Points Provided	29
TOTAL PLANT POINTS:		1,114
EVERGREEN PLANTS REQUIRED:		142
		310

PLANT MATERIAL SCHEDULE

KEY	QUANT	COMMON NAME	BOTANICAL NAME	SIZE	COMMENTS	UNIT	QUANT	EVGRN
Trees:						POINT	POINTS	POINTS
CC	4	Desert Willow	Chilopsis linearis 'Subar'	3" cal. Multi trunk	Limbed up to tree form, balanced branching.	10	40.00	
LP	11	London Plane Tree	Platanus acerifolia 'Excelsior'	3" cal	Strong central leader, balanced branching.	15	165.00	
CT	4	Chesle Tree	Viburnum acerifolia 'Blue Enchantment'	2" cal	Straight trunk, balanced branching.	10	40.00	
SJ	10	Spartan Juniper	Juniperus virginiana 'Spartan'	7-8' ht.	Strong central leader, full to ground.	10	100.00	100.00
Shrubs:								
BJ	24	Seagreen Juniper	Juniperus chinensis 'Seagreen'	3 gal, 24" sp.	Full container, plant where shown	2	48.00	48.00
COY	5	Color Guard Yucca	Yucca monticola 'Color Guard'	3 gal, 18" H.	Full container, plant where shown	2	10.00	10.00
	12	Ealeagus	Ealeagus pungens	3 gal, 18" H.	Full container, plant where shown	2	24.00	24.00
DR	24	Drift Rose	Rosa 'Coral Drift'	3 gal, 18" H.	Full container, plant where shown	2	48.00	
MG	18	Maidenhair Grass	Miscanthus sinensis 'Gracilis'	3 gal, 18" H.	Full container, plant where shown	2	36.00	
	28	Rose Creek Abelia	Abelia grandiflora 'Rose Creek'	3 gal, 18" H.	Full container, plant where shown	2	56.00	56.00
RY	36	Red Yucca	Hesperaloe parviflora	3 gal, 18" H.	Full container, plant where shown	2	72.00	72.00
RS	18	Russian Sage	Perovskia atriplicifolia	3 gal, 18" H.	Full container, plant where shown	2	36.00	
Total Plant Points:						677.00	310.00	
Existing Tree Points:						666.00		
Total Point Value:						1,343.00		

EXISTING TREE SCHEDULE

Species	Quantity	Point Value	Quantity	Points
6" Oak	8	22 =	176	
7" Oak	1	24 =	24	
8" Oak	1	26 =	26	
10" Oak	1	30 =	30	
12" Oak	2	30 =	60	
13" Oak	1	30 =	30	
14" Oak	3	30 =	90	
15" Oak	1	35 =	35	
22" Oak	1	35 =	35	
26" Oak	1	50 =	50	
26" Hackberry	1	50 =	50	
12" Elm	1	30 =	30	
12" Willow	1	30 =	30	

Total Existing Tree Point Value: 666



THE CONTRACTOR IS SPECIFICALLY CAUTIONED THE LOCATION AND ELEVATION OF EXISTING UTILITIES AS SHOWN ON THESE PLANS ARE BASED ON RECORDS OF THE VARIOUS UTILITY COMPANIES AND MEASUREMENTS TAKEN IN THE FIELD. THE INFORMATION IS NOT TO BE RELIED ON AS BEING EXACT OR COMPLETE. THE CONTRACTOR MUST CALL THE LOCAL UTILITY LOCATION CENTER AT LEAST 72 HOURS BEFORE ANY EXCAVATION TO REQUEST EXACT FIELD LOCATIONS OF THE UTILITIES.

SPUD-1718 Exhibit D

KNOX FARMS STORAGE	
Oklahoma City, Oklahoma	
JOB NUMBER:	217020
DRAWN BY:	MMH
DATE:	12/17/2016
LANDSCAPE SITE PLAN	
SHEET NUMBER	LS-1