



The City of Oklahoma City
Office of the City Clerk
200 N. Walker Ave.
Oklahoma City, OK 73102
Project No/Building Permit/Plat: BLDC-2023-05725

E # 36,401

AVIGATION AND HAZARD EASEMENT

WHEREAS, **Superior Industrial Developers LLC**, for its, heirs, successors and assigns (collectively "Grantors"), is the owner, in fee, of a certain parcel of land located in **Oklahoma County, State of Oklahoma**, more particularly described on **Exhibit A** ("Grantors' property").

WHEREAS, Grantors desire to grant in and to the Trustees of the Oklahoma City Airport Trust, a public trust and to the City of Oklahoma City, a municipal corporation, and their successors and assigns, (collectively "Grantees") an Avigation and Hazard Easement for Grantors' property.

NOW, THEREFORE, in consideration of the sum of Ten Dollar (\$10.00) and other good and valuable consideration, the receipt and sufficiency of which is hereby acknowledged, the Grantors, do hereby grant, bargain, sell, and convey unto the Grantees, for the use and benefit of the public, an easement and right of way, appurtenant to **Will Rogers World Airport** ("Airport") for the unobstructed use and passage of all types of aircraft in and through the air space above Grantors' property to an infinite height as well as in the vicinity of the Grantors' property, with such use and passage to be unlimited as to frequency, type of aircraft, and proximity.

Said easement shall be appurtenant to and for the benefit of the Airport including any additions thereto wherever located, or hereafter made by The City of Oklahoma City, and/or the Oklahoma City Airport Trust or their successors and assigns, guests, and invitees, including any and all persons, firms, or corporations operating aircraft to or from the Airport.

Said easement and burden, together with all things which may be alleged to be incident to or resulting from the use and enjoyment of said easement, including, but not limited to the right to cause noise, vibrations, fumes, deposits of dust or other particulate matter, fuel particles (which are incidental to the normal operation of said aircraft), fear, interference with sleep and communication and any and all other effects that may be alleged to be incident to or caused by the operation of aircraft over or in the vicinity of Grantors' property or in landing at or taking off from, or in any from the operations of said Airport. Grantors, do hereby fully waive, remise, and release any right or cause of action which they may now have or which they may have in the future against Grantees, due to such noise, vibrations, fumes, dust, fuel particles and all other effects that may be caused or may have been caused by the operation of aircraft landing at, or taking off from, or operating at or on said Airport.

As used herein, the term "aircraft" shall mean any and all types of aircraft, whether now in existence or hereafter manufactured and developed, to include, but not be limited to, jet aircraft, propeller driven aircraft, civil aircraft, military aircraft, commercial aircraft, helicopters and all types of aircraft or vehicles now in existence or hereafter developed, regardless of existing or

future noise levels, for the purpose of transporting persons or property through the air by whomsoever owned or operated.

The easement and right of way hereby granted includes the continuing right in the Grantees to prevent the erection or growth upon Grantors' property of any building, structure, tree, or other object extending into the air space above said Grantors' property and to remove from said airspace, or at the sole option of the Grantees, as an alternative, to mark and light as obstructions to air navigation, any such building, structure, tree or other objects now upon, or which in the future may be upon Grantors' property, together with the right of ingress to, egress from, and passage over Grantors' property for the above purpose.


Notwithstanding the foregoing, the Grantors are not prohibited herein from erecting structures on the Grantors' property that are not obstructions to air navigation and that are otherwise in compliance with the City of Oklahoma City's Municipal Code regarding Airport Zoning Overlay Districts and subject height restrictions, Chapter 59 § 13150, *et seq.*, and the Federal Aviation Administration's regulations, including but not limited to Title 14, Code of Federal Regulations (14 CFR) Part 77, as the same are from time to time amended.

The Grantors, do hereby agree that for and during the life of said easement and right of way, Grantors will not hereafter erect, permit the erection or growth of, or permit or suffer to remain upon Grantors' property any building, structure, tree or other object extending into the aforesaid prohibited air space, structures (permanent or temporary) that might create glare or contain misleading lights; operate any residence (if located in an AE-1), fuel handling and storage facilities, engage in smoke generating activities, create any means of electrical interference with radio communication or the movement of aircraft, make it difficult for flyers to distinguish between airport lights and others, permit any use of the Grantors' land that causes a discharge of fumes, dust or smoke so as to impair visibility in the vicinity of the Airport or in any manner that endangers the landing, taking off or maneuvering of aircraft. Grantors furthermore waive all damages and claims for damages caused or alleged to be caused by or incidental to such activities.

TO HAVE AND TO HOLD said easement and right of way, and all rights appertaining thereto unto the Grantees, until said Airport shall be abandoned and shall cease to be used for public airport purposes. It being understood and agreed that the aforesaid covenants and agreements shall run with the land and shall be forever binding upon the Grantors until said easement is extinguished.

IN WITNESS WHEREOF the Grantors have hereunto set their hands and seals this 30 day of November, 2023.

GRANTOR


Joseph (Jay) London, Managing Member

Superior Industrial Developers, LLC

AVIGATION EASEMENT

Page 2 of 4

STATE OF OKLAHOMA)
) SS:
 COUNTY OF McClellan)

On this 30 day of November, 2023, personally appeared Joseph Jay London, to me known to be the identical person who signed the foregoing instrument and acknowledged to me that he executed the same as his free and voluntary act and deed for the uses and purposes therein set forth.


SEAL:

My Commission Expires:

07/23/2025

Commission # 21009647

Andrea D. Weig
 Notary Public




ACCEPTED by the
 Oklahoma City Airport Trust
 this 21st day of December, 2023

Amy K. Simpson
 Trust Secretary



ACCEPTED by the
 The City of Oklahoma City
 this 2nd day of January, 2024

Amy K. Simpson
 City Clerk



REVIEWED for form and legality.

Jordan Medaris
 Assistant Municipal Counselor/
 Attorney for the Trust

EXHIBIT "A"

One acre out of the East Half of the Southwest Quarter (E1/2 SE1/4) of Section 11, Township 11 North, Range 4 West of the Indian Meridian, Oklahoma County, Oklahoma, described as beginning at a point 480 Feet East and 50 feet North of the Southwest Corner of the East Half of the Southwest Quarter of said Section; Thence East and parallel to the South line of said Quarter Section a distance of 150 feet; thence North and parallel to the west line of the East Half of said Quarter Section a distance of 240 feet; thence west and parallel to the South line of said Quarter Section a distance of 180 feet; Thence South and parallel to the west line of the East Half of said Quarter Section a distance of 240 feet to the place of beginning.

And

A part of the East Half of the Southwest Quarter (E1/2 SE1/4) of Section 11, Township 11 North, Range 4 West of the Indian Meridian, Oklahoma County, Oklahoma, being more particularly described as follows: commencing at the Southeast Corner of the said Southwest Quarter (SW1/4); Thence North 89°50'51" West and on the South Line of said Southwest Quarter (SW1/4) for a distance of 687.81 feet to a point 630.00 feet East of the Southwest Corner of the East Half of said Southwest Quarter (E1/2 SE1/4) and to the point of beginning; Thence North 00°02'28" West and parallel with the West line of the East Half of said Southwest Quarter (E1/2 SE1/4) for a distance of 290.00 feet; Thence North 89°50'51" West and parallel with the South line of said Southwest Quarter (SW1/4) FOR A Distance of 149.00 feet to the point 836.80 feet West of the East Line of said Southwest Quarter (SW1/4); Thence North 00°03'52" East and parallel with the East line of said Southwest Quarter (SW1/4) for a distance of 97.00 feet to a point 387.00 feet North of the South line of said Southwest Quarter (SW1/4); Thence South 89°50'51" East and parallel to the South line of Said Southwest Quarter (SW1/4) for a distance of 225.00 feet to a point 611.80 feet West of the East line of said Southwest Quarter (SW1/4); Thence South 00°03'52" West and parallel with the East line of said Southwest Quarter (SW1/4) for a distance of 387.00; thence North 89°50'51" West and on the South line of said Southwest Quarter (SW1/4) for a distance of 75.81 feet and to the point of beginning.

Also known as 4201 SW 29th Street, Oklahoma City, Oklahoma 73119

