

City of Oklahoma City - 2025 Bond Project List

| | | |
|---------|-------------------------|--|
| Streets | Residential Resurfacing | Resurfacing, repair or rehabilitation of streets which may include pavement structure repair, milling, asphalt overlay, concrete crack sealing, intersection improvements, minor drainage improvements, signage and pavement markings. |
|---------|-------------------------|--|

Total Section Budget (2.7B): \$342,840,000 133 projects will be included

| Location | Project Budget Estimate | Running Total |
|---|-------------------------|---------------|
| Area bounded by SW 29th St, S May Ave, SW 44th St, and S Portland Ave - NW quarter section | \$5,650,000 | \$5,650,000 |
| Area bounded by SW 59th St, S May Ave, SW 74th St, and S Portland Ave - NE quarter section | \$4,125,000 | \$9,775,000 |
| Area bounded by W Britton Rd, N Council Rd, W Wilshire Blvd, and N County Line Rd - NW quarter section | \$5,980,000 | \$15,755,000 |
| Area bounded by SE 29th St, S High Ave, SE 44th St, and S Santa Fe Ave - SW quarter section | \$4,180,000 | \$19,935,000 |
| Area bounded by W Britton Rd, N Council Rd, W Wilshire Blvd, and N County Line Rd - SE quarter section | \$4,220,000 | \$24,155,000 |
| Area bounded by NW 164th St, N Penn Ave, NW 150th St, and N May Ave - NW quarter section | \$4,030,000 | \$28,185,000 |
| Area bounded by W Britton Rd, Broadway Extension, W Wilshire Blvd, and N Western Ave - NW quarter section | \$5,395,000 | \$33,580,000 |
| Area bounded by SW 29th St, S May Ave, SW 44th St, and S Portland Ave - SW quarter section | \$5,270,000 | \$38,850,000 |
| Area bounded by NW 178th St, N Santa Fe Ave, NW 164th St, and N Western Ave - NW quarter section | \$2,130,000 | \$40,980,000 |
| Area bounded by NW 164th St, N Penn Ave, NW 150th St, and N May Ave - SW quarter section | \$3,760,000 | \$44,740,000 |
| Area bounded by NW 178th St, N Santa Fe Ave, NW 164th St, and N Western Ave - SW quarter section | \$3,880,000 | \$48,620,000 |
| Area bounded by W Memorial Rd, N MacArthur Blvd, NW 122nd St, and N Rockwell Ave - SW quarter section | \$3,225,000 | \$51,845,000 |
| Area bounded by W Memorial Rd, N MacArthur Blvd, NW 122nd St, and N Rockwell Ave - SE quarter section | \$4,255,000 | \$56,100,000 |
| Area bounded by NW 164th St, N Penn Ave, NW 150th St, and N May Ave - NE quarter section | \$3,850,000 | \$59,950,000 |
| Area bounded by NW 10th St, Santa Fe Railroad, W Reno Ave, and N Western Ave - NE quarter section | \$2,030,000 | \$61,980,000 |
| Area bounded by SW 59th St, S May Ave, SW 74th St, and S Portland Ave - SE quarter section | \$3,525,000 | \$65,505,000 |
| Area bounded by NW 164th St, N Penn Ave, NW 150th St, and N May Ave - SE quarter section | \$4,120,000 | \$69,625,000 |
| Area bounded by S Lake Hefner Dr, N Portland Ave, NW 63rd St, and N Meridian Ave - SE quarter section | \$3,900,000 | \$73,525,000 |
| Area bounded by NW 10th St, Santa Fe Railroad, W Reno Ave, and N Western Ave - SW quarter section | \$2,745,000 | \$76,270,000 |
| Area bounded by SE 15th St, S High Ave, SE 29th St, and S Shields Blvd - NE quarter section | \$4,430,000 | \$80,700,000 |
| Area bounded by SE 44th St, S Sunnyslane Rd, SE 59th St, and S Bryant Ave - NE quarter section | \$4,970,000 | \$85,670,000 |
| Area bounded by W Britton Rd, N Council Rd, W Wilshire Blvd, and N County Line Rd - SW quarter section | \$4,830,000 | \$90,500,000 |
| Area bounded by SW 89th St, S Santa Fe Ave, SW 104th St, and S Western Ave - SW quarter section | \$3,195,000 | \$93,695,000 |
| Area bounded by NW 50th St, N Santa Fe Ave, NW 36th St, and N Western Ave - NE quarter section | \$3,025,000 | \$96,720,000 |
| Area bounded by E Memorial Rd, N Coltrane Rd, NE 122nd St, and N Bryant Ave - NW quarter section | \$2,230,000 | \$98,950,000 |
| Area bounded by W Britton Rd, Broadway Extension, W Wilshire Blvd, and N Western Ave - SW quarter section | \$2,490,000 | \$101,440,000 |
| Area bounded by E Britton Rd, N Westminster Rd, E Wilshire Blvd, and N Post Rd - NE quarter section | \$2,535,000 | \$103,975,000 |
| Area bounded by E Memorial Rd, N Coltrane Rd, NE 122nd St, and N Bryant Ave - NE quarter section | \$60,000 | \$104,035,000 |

| Location | Project Budget Estimate | Running Total |
|---|-------------------------|---------------|
| Area bounded by SE 44th St, S Harrah Rd, SE 59th St, and S Dobbs Rd - SW quarter section | \$1,290,000 | \$105,325,000 |
| Area bounded by W Memorial Rd, N Western Ave, NW 122nd St, and N Penn Ave - SW quarter section | \$145,000 | \$105,470,000 |
| Area bounded by W Britton Rd, N Rockwell Ave, W Wilshire Blvd, and N Council Rd - SW quarter section | \$3,105,000 | \$108,575,000 |
| Area bounded by SE 59th St, I-35, I-240, and S Santa Fe Ave - NW quarter section | \$1,510,000 | \$110,085,000 |
| Area bounded by SW 89th St, S Santa Fe Ave, SW 104th St, and S Western Ave - NE quarter section | \$2,860,000 | \$112,945,000 |
| Area bounded by W Reno Ave, S Morgan Rd, SW 15th St, and S Sara Rd - SW quarter section | \$5,535,000 | \$118,480,000 |
| Area bounded by NW 50th St, N Sara Rd, NW 36th St, and N Yukon Pkwy - SE quarter section | \$2,115,000 | \$120,595,000 |
| Area bounded by SW 104th St, S Rockwell Ave, SW 119th St, and S Council Rd - SE quarter section | \$2,810,000 | \$123,405,000 |
| Area bounded by NE 23rd St, N Coltrane Rd, NE 10th St, and N Bryant Ave - NE quarter section | \$305,000 | \$123,710,000 |
| Area bounded by W Wilshire Blvd, N May Ave, NW 63rd St, and N Portland Ave - SW quarter section | \$3,475,000 | \$127,185,000 |
| Area bounded by SE 44th St, S Sunnyslane Rd, SE 59th St, and S Bryant Ave - SW quarter section | \$4,620,000 | \$131,805,000 |
| Area bounded by W Britton Rd, N Council Rd, W Wilshire Blvd, and N County Line Rd - NE quarter section | \$4,020,000 | \$135,825,000 |
| Area bounded by SE 44th St, S Sunnyslane Rd, SE 59th St, and S Bryant Ave - NW quarter section | \$2,730,000 | \$138,555,000 |
| Area bounded by SW 29th St, S Portland Ave, SW 44th St, and S Meridian Ave - SE quarter section | \$3,135,000 | \$141,690,000 |
| Area bounded by SW 89th St, S Santa Fe Ave, SW 104th St, and S Western Ave - NW quarter section | \$1,620,000 | \$143,310,000 |
| Area bounded by E Britton Rd, N Anderson Rd, E Wilshire Blvd, and N Westminster Rd - SW quarter section | \$2,045,000 | \$145,355,000 |
| Area bounded by NE 23rd St, N Kelley Ave, NE 10th St, and N Santa Fe Ave - NE quarter section | \$4,055,000 | \$149,410,000 |
| Area bounded by SW 119th St, S May Ave, SW 134th St, and S Portland Ave - NE quarter section | \$2,465,000 | \$151,875,000 |
| Area bounded by SE 89th St, I-35, SE 104th St, and S Santa Fe Ave - NW quarter section | \$680,000 | \$152,555,000 |
| Area bounded by SE 59th St, S Air Depot Blvd, SE 74th St, and S Sooner Rd - NW quarter section | \$475,000 | \$153,030,000 |
| Area bounded by NW 122nd St, N Western Ave, W Hefner Rd, and N Penn Ave - NW quarter section | \$485,000 | \$153,515,000 |
| Area bounded by NW 122nd St, N Western Ave, W Hefner Rd, and N Penn Ave - SE quarter section | \$1,815,000 | \$155,330,000 |
| Area bounded by NE 10th St, N Kelley Ave, E Reno Ave, and Santa Fe Railroad - NE quarter section | \$2,590,000 | \$157,920,000 |
| Area bounded by SW 149th St, S Santa Fe Ave, SW 164th St, and S Western Ave - SW quarter section | \$3,985,000 | \$161,905,000 |
| Area bounded by NW 10th St, Santa Fe Railroad, W Reno Ave, and N Western Ave - NW quarter section | \$2,370,000 | \$164,275,000 |
| Area bounded by W Reno Ave, S Cemetery Rd, SW 15th St, and S Frisco Rd - SE quarter section | \$860,000 | \$165,135,000 |
| Area bounded by NE 23rd St, N Coltrane Rd, NE 10th St, and N Bryant Ave - NW quarter section | \$2,470,000 | \$167,605,000 |
| Area bounded by NW 150th St, N Penn Ave, W Memorial Rd, and N May Ave - SW quarter section | \$740,000 | \$168,345,000 |
| Area bounded by NE 50th St, N Anderson Rd, NE 36th St, and N Westminster Rd - SW quarter section | \$1,950,000 | \$170,295,000 |
| Area bounded by NW 23rd St, N Penn Ave, NW 10th St, and N May Ave - NE quarter section | \$5,640,000 | \$175,935,000 |
| Area bounded by SW 59th St, S Santa Fe Ave, I-240, and S Western Ave - NE quarter section | \$3,860,000 | \$179,795,000 |
| Area bounded by SW 119th St, S May Ave, SW 134th St, and S Portland Ave - SE quarter section | \$1,625,000 | \$181,420,000 |
| Area bounded by SE 15th St, S High Ave, SE 29th St, and S Shields Blvd - NW quarter section | \$3,720,000 | \$185,140,000 |
| Area bounded by W Memorial Rd, N MacArthur Blvd, NW 122nd St, and N Rockwell Ave - NE quarter section | \$920,000 | \$186,060,000 |
| Area bounded by SE 44th St, S Bryant Ave, SE 59th St, and S Eastern Ave - NE quarter section | \$3,345,000 | \$189,405,000 |
| Area bounded by I-240, S Western Ave, SW 89th St, and S Penn Ave - SW quarter section | \$3,185,000 | \$192,590,000 |
| Area bounded by SW 89th St, S County Line Rd, SW 104th St, and S Morgan Rd - SE quarter section | \$995,000 | \$193,585,000 |

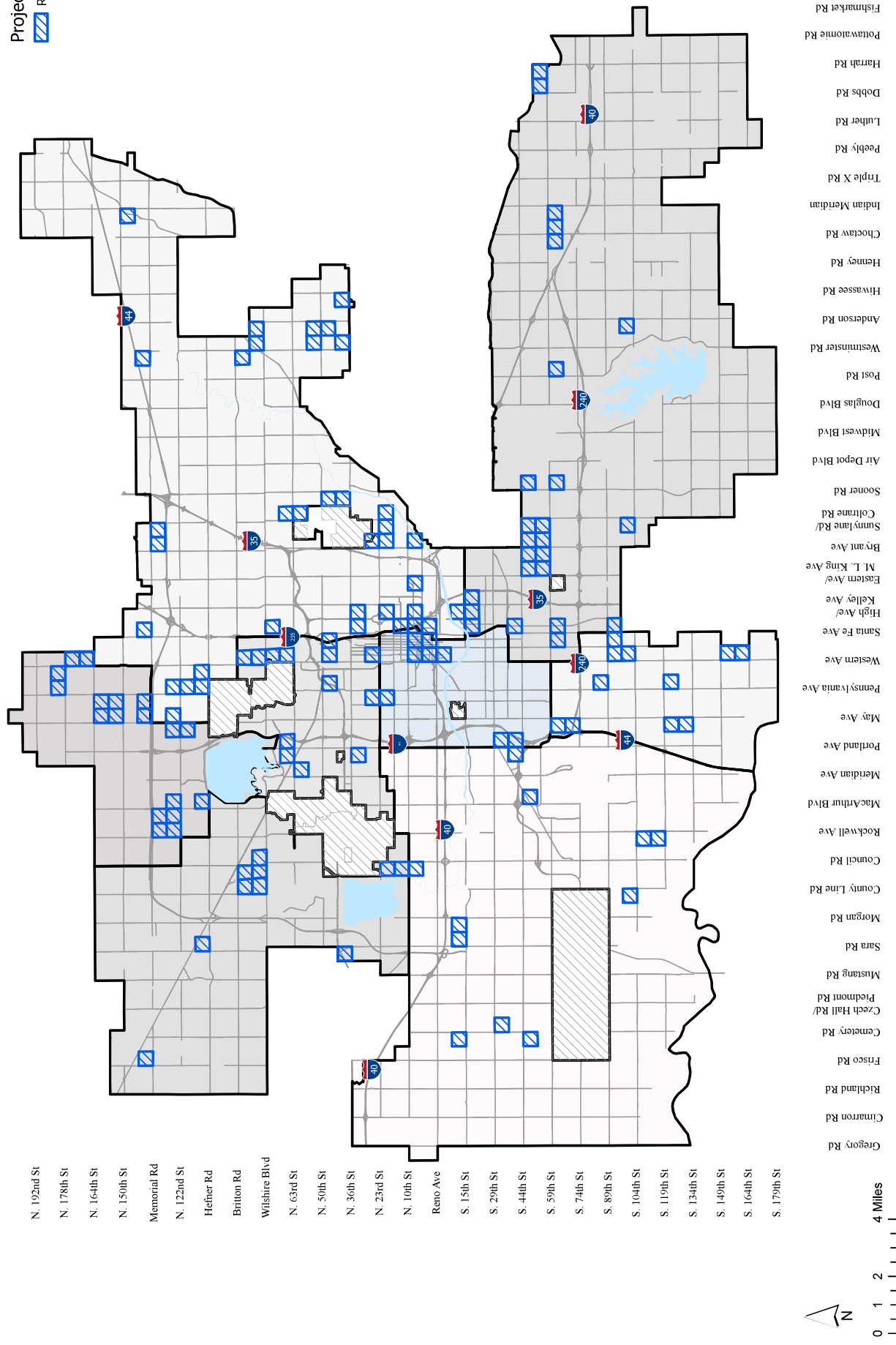
| Location | Project Budget Estimate | Running Total |
|---|-------------------------|---------------|
| Area bounded by NW 23rd St, N Council Rd, NW 10th St, and N County Line Rd - SE quarter section | \$3,245,000 | \$196,830,000 |
| Area bounded by NE 23rd St, N Sooner Rd, NE 10th St, and N Coltrane Rd - NW quarter section | \$1,835,000 | \$198,665,000 |
| Area bounded by W Reno Ave, S Santa Fe Ave, SW 15th St, and S Western Ave - NW quarter section | \$3,430,000 | \$202,095,000 |
| Area bounded by W Reno Ave, S Morgan Rd, SW 15th St, and S Sara Rd - SE quarter section | \$3,450,000 | \$205,545,000 |
| Area bounded by SE 44th St, S Sunnyslane Rd, SE 59th St, and S Bryant Ave - SE quarter section | \$3,515,000 | \$209,060,000 |
| Area bounded by NE 63rd St, N Anderson Rd, NE 50th St, and N Westminster Rd - SE quarter section | \$2,430,000 | \$211,490,000 |
| Area bounded by SE 44th St, S Air Depot Blvd, SE 59th St, and S Sooner Rd - NW quarter section | \$1,085,000 | \$212,575,000 |
| Area bounded by W Memorial Rd, N MacArthur Blvd, NW 122nd St, and N Rockwell Ave - NW quarter section | \$2,570,000 | \$215,145,000 |
| Area bounded by SW 119th St, S Western Ave, SW 134th St, and S Penn Ave - NW quarter section | \$2,495,000 | \$217,640,000 |
| Area bounded by W Wilshire Blvd, Broadway Extension, NW 63rd St, and N Western Ave - SW quarter section | \$3,165,000 | \$220,805,000 |
| Area bounded by NW 10th St, Santa Fe Railroad, W Reno Ave, and N Western Ave - SE quarter section | \$2,245,000 | \$223,050,000 |
| Area bounded by SW 44th St, S Cemetery Rd, SW 59th St, and S Frisco Rd - NE quarter section | \$1,610,000 | \$224,660,000 |
| Area bounded by NW 192nd St, N Western Ave, NW 178th St, and N Penn Ave - SE quarter section | \$4,505,000 | \$229,165,000 |
| Area bounded by NE 10th St, N Kelley Ave, E Reno Ave, and Santa Fe Railroad - NW quarter section | \$2,490,000 | \$231,655,000 |
| Area bounded by NE 23rd St, N Kelley Ave, NE 10th St, and N Santa Fe Ave - SW quarter section | \$3,040,000 | \$234,695,000 |
| Area bounded by E Reno Ave, S High Ave, SE 15th St, and S Santa Fe Ave - SE quarter section | \$3,415,000 | \$238,110,000 |
| Area bounded by E Wilshire Blvd, N Kelley Ave, NE 63rd St, and Broadway Extension - NW quarter section | \$1,195,000 | \$239,305,000 |
| Area bounded by SW 29th St, S Czech Hall Rd, SW 44th St, and S Cemetery Rd - NW quarter section | \$750,000 | \$240,055,000 |
| Area bounded by E Britton Rd, N Anderson Rd, E Wilshire Blvd, and N Westminster Rd - SE quarter section | \$2,505,000 | \$242,560,000 |
| Area bounded by NE 50th St, N Sooner Rd, NE 36th St, and N Coltrane Rd - NE quarter section | \$625,000 | \$243,185,000 |
| Area bounded by NE 50th St, N Sooner Rd, NE 36th St, and N Coltrane Rd - SE quarter section | \$370,000 | \$243,555,000 |
| Area bounded by NE 50th St, N Anderson Rd, NE 36th St, and N Westminster Rd - NE quarter section | \$1,720,000 | \$245,275,000 |
| Area bounded by SE 44th St, S Harrah Rd, SE 59th St, and S Dobbs Rd - SE quarter section | \$650,000 | \$245,925,000 |
| Area bounded by W Wilshire Blvd, Broadway Extension, NW 63rd St, and N Western Ave - NW quarter section | \$1,455,000 | \$247,380,000 |
| Area bounded by NE 36th St, N Kelley Ave, NE 23rd St, and N Santa Fe Ave - NW quarter section | \$1,735,000 | \$249,115,000 |
| Area bounded by SE 44th St, S Bryant Ave, SE 59th St, and S Eastern Ave - NW quarter section | \$2,045,000 | \$251,160,000 |
| Area bounded by W Memorial Rd, N Meridian Ave, NW 122nd St, and N MacArthur Blvd - SW quarter section | \$1,545,000 | \$252,705,000 |
| Area bounded by NW 122nd St, N Western Ave, W Hefner Rd, and N Penn Ave - SW quarter section | \$1,820,000 | \$254,525,000 |
| Area bounded by SE 89th St, S Sunnyslane Rd, SE 104th St, and S Bryant Ave - SE quarter section | \$250,000 | \$254,775,000 |
| Area bounded by NW 192nd St, N Western Ave, NW 178th St, and N Penn Ave - SW quarter section | \$1,580,000 | \$256,355,000 |
| Area bounded by SE 44th St, S Bryant Ave, SE 59th St, and S Eastern Ave - SW quarter section | \$1,060,000 | \$257,415,000 |
| Area bounded by NE 10th St, N Kelley Ave, E Reno Ave, and Santa Fe Railroad - SW quarter section | \$3,625,000 | \$261,040,000 |
| Area bounded by SW 104th St, S Rockwell Ave, SW 119th St, and S Council Rd - NE quarter section | \$1,960,000 | \$263,000,000 |
| Area bounded by NE 50th St, N Hiwasse Rd, NE 36th St, and N Anderson Rd - SE quarter section | \$3,315,000 | \$266,315,000 |
| Area bounded by SE 59th St, S Indian Meridian, SE 74th St, and S Choctaw Rd - NE quarter section | \$195,000 | \$266,510,000 |
| Area bounded by NW 122nd St, N May Ave, W Hefner Rd, and Lake Hefner Pkwy - NE quarter section | \$4,385,000 | \$270,895,000 |

| Location | Project Budget Estimate | Running Total |
|---|-------------------------|---------------|
| Area bounded by SE 59th St, S Westminster Rd, SE 74th St, and S Post Rd - NW quarter section | \$1,025,000 | \$271,920,000 |
| Area bounded by SE 89th St, S Anderson Rd, SE 104th St, and S Westminster Rd - SE quarter section | \$975,000 | \$272,895,000 |
| Area bounded by SE 44th St, S Bryant Ave, SE 59th St, and S Eastern Ave - SE quarter section | \$1,525,000 | \$274,420,000 |
| Area bounded by NW 150th St, N Penn Ave, W Memorial Rd, and N May Ave - SE quarter section | \$770,000 | \$275,190,000 |
| Area bounded by NE 63rd St, N Sooner Rd, NE 50th St, and N Coltrane Rd - NW quarter section | \$650,000 | \$275,840,000 |
| Area bounded by NW 36th St, N Portland Ave, NW 23rd St, and N Meridian Ave - NE quarter section | \$4,050,000 | \$279,890,000 |
| Area bounded by NW 23rd St, N Council Rd, NW 10th St, and N County Line Rd - NE quarter section | \$3,060,000 | \$282,950,000 |
| Area bounded by NE 36th St, N Coltrane Rd, NE 23rd St, and N Bryant Ave - SW quarter section | \$250,000 | \$283,200,000 |
| Area bounded by NW 122nd St, N Meridian Ave, W Hefner Rd, and N MacArthur Blvd - SW quarter section | \$5,020,000 | \$288,220,000 |
| Area bounded by NE 150th St, N Kelley Ave, E Memorial Rd, and N Santa Fe Ave - SW quarter section | \$1,050,000 | \$289,270,000 |
| Area bounded by NE 150th St, N Indian Meridian, E Memorial Rd, and N Choctaw Rd - NE quarter section | \$530,000 | \$289,800,000 |
| Area bounded by NE 150th St, N Westminster Rd, E Memorial Rd, and N Post Rd - SE quarter section | \$450,000 | \$290,250,000 |
| Area bounded by SW 44th St, S Meridian Ave, SW 59th St, and S MacArthur Blvd - NW quarter section (0.2 mi to be repaired) | \$280,000 | \$290,530,000 |
| Area bounded by SW 149th St, S Santa Fe Ave, SW 164th St, and S Western Ave - NW quarter section | \$4,340,000 | \$294,870,000 |
| Area bounded by NE 10th St, N Coltrane Rd, E Reno Ave, and N Bryant Ave - NW quarter section | \$680,000 | \$295,550,000 |
| Area bounded by NE 63rd St, N Anderson Rd, NE 50th St, and N Westminster Rd - SW quarter section | \$1,285,000 | \$296,835,000 |
| Area bounded by E Wilshire Blvd, N Sooner Rd, NE 63rd St, and N Coltrane Rd - SW quarter section | \$700,000 | \$297,535,000 |
| Area bounded by NE 10th St, N Martin Luther King Ave, E Reno Ave, and N Kelley Ave - NE quarter section | \$3,640,000 | \$301,175,000 |
| Area bounded by NW 10th St, N Council Rd, W Reno Ave, and N County Line Rd - NE quarter section | \$1,805,000 | \$302,980,000 |
| Area bounded by NE 36th St, N Kelley Ave, NE 23rd St, and N Santa Fe Ave - NE quarter section | \$4,710,000 | \$307,690,000 |
| Area bounded by NW 122nd St, N Morgan Rd, W Hefner Rd, and N Sara Rd - SW quarter section | \$790,000 | \$308,480,000 |
| Area bounded by SE 15th St, S Eastern Ave, SE 29th St, and S High Ave - NW quarter section | \$4,850,000 | \$313,330,000 |
| Area bounded by W Memorial Rd, N Penn Ave, NW 122nd St, and N May Ave - SW quarter section | \$4,730,000 | \$318,060,000 |
| Area bounded by W Memorial Rd, N May Ave, NW 122nd St, and Lake Hefner Pkwy - SE quarter section | \$3,450,000 | \$321,510,000 |
| Area bounded by NW 50th St, N Santa Fe Ave, NW 36th St, and N Western Ave - NW quarter section | \$5,025,000 | \$326,535,000 |
| Area bounded by NW 36th St, N Santa Fe Ave, NW 23rd St, and N Western Ave - SW quarter section | \$3,045,000 | \$329,580,000 |
| Area bounded by SE 59th St, S Indian Meridian, SE 74th St, and S Choctaw Rd - NW quarter section | \$950,000 | \$330,530,000 |
| Area bounded by NW 36th St, N Penn Ave, NW 23rd St, and N May Ave - SE quarter section | \$2,955,000 | \$333,485,000 |
| Area bounded by NW 63rd St, N Portland Ave, NW 50th St, and N Meridian Ave - NW quarter section | \$4,480,000 | \$337,965,000 |
| Area bounded by NW 150th St, N Cemetery Rd, W Memorial Rd, and N Frisco Rd - SW quarter section | \$1,115,000 | \$339,080,000 |
| Area bounded by SE 59th St, S Choctaw Rd, SE 74th St, and S Henney Rd - NE quarter section | \$375,000 | \$339,455,000 |
| Area bounded by NW 50th St, N Western Ave, NW 36th St, and N Penn Ave - NW quarter section | \$3,385,000 | \$342,840,000 |
| | \$342,840,000 | |

2025 GO Bond Projects: Residential Resurfacing

Legend

Project Category
Residential Resurfacing



City of Oklahoma City - 2025 Bond Project List

| Streets | Widening | Widening and improving the streets which may include reconstruction of pavement, intersection improvements, traffic signals, storm sewer installation, drainage improvements, new sidewalk, signage and pavement markings. |
|---------|----------|--|
|---------|----------|--|

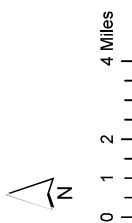
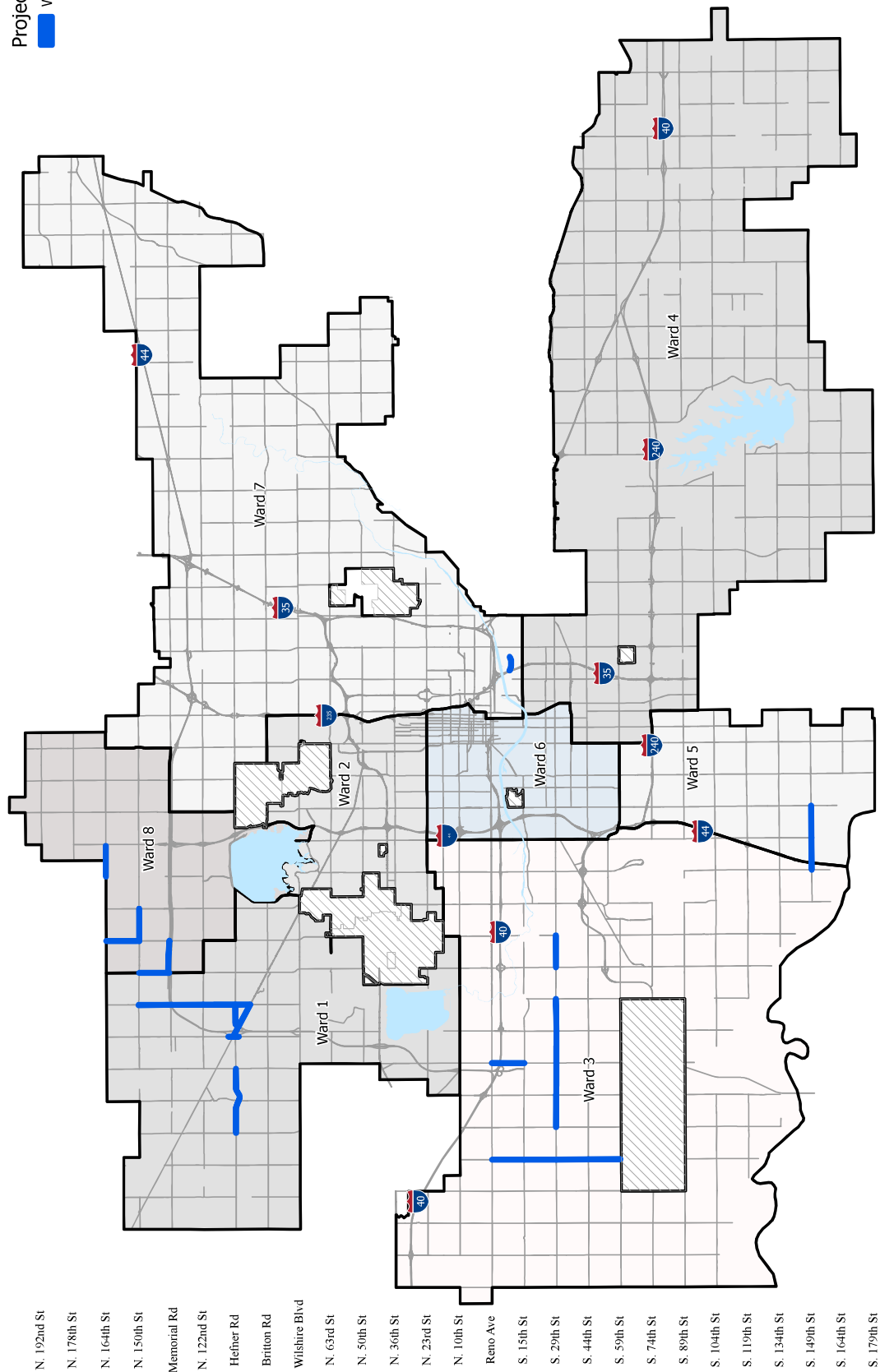
Total Section Budget (2.7B): \$308,290,000 27 projects will be included

| Location | Project Budget Estimate | Running Total |
|---|-------------------------|---------------|
| Along N Rockwell Ave from NW 150th St to NW 164th St | \$12,135,000 | \$12,135,000 |
| Along NW Expressway from N Morgan Rd to N County Line Rd | \$10,215,000 | \$22,350,000 |
| Along N Morgan Rd from John Kilpatrick Turnpike Off ramp 0.35 miles to JKT On ramp | \$12,135,000 | \$34,485,000 |
| Along N Council Rd from W Memorial Rd to NW 150th St | \$11,765,000 | \$46,250,000 |
| Along W Memorial Rd (WB) from N Council Rd to N Rockwell Ave | \$8,030,000 | \$54,280,000 |
| Along SW 29th St from S Czech Hall Rd to S Mustang Rd | \$12,135,000 | \$66,415,000 |
| Along S Sara Rd from SW 15th St to W Reno Ave | \$7,500,000 | \$73,915,000 |
| Along SW 29th St from Mustang Rd to Sara Rd | \$12,135,000 | \$86,050,000 |
| Along SW 29th St from S Sara Rd to S Morgan Rd | \$12,135,000 | \$98,185,000 |
| Along SW 29th St from S Morgan Rd to S County Line Rd | \$12,385,000 | \$110,570,000 |
| Along SW 29th St from S Council Rd to S Rockwell Ave | \$12,135,000 | \$122,705,000 |
| Along NW 150th St from N Rockwell Ave to N MacArthur Blvd | \$11,885,000 | \$134,590,000 |
| Along N County Line Rd from N Memorial Rd to NW 122nd St (OTA Interchange) | \$12,385,000 | \$146,975,000 |
| Along N County Line Rd from NW 150th St to N Memorial Rd (OTA Interchange) | \$12,385,000 | \$159,360,000 |
| Along SW 149th St from S Portland Ave to May Ave | \$11,885,000 | \$171,245,000 |
| Along SW 149th St from I-44 to S Portland Ave | \$11,385,000 | \$182,630,000 |
| Along S Cemetery Rd from SW 15th St to W Reno Ave | \$12,000,000 | \$194,630,000 |
| Along S Cemetery Rd from SW 29th St to SW 15th St | \$12,000,000 | \$206,630,000 |
| Along W Hefner Rd from NW Expressway to N Countyline Rd | \$12,385,000 | \$219,015,000 |
| Along N County Line Rd from NW 122nd St to W Hefner Rd | \$12,135,000 | \$231,150,000 |
| Along N County Line Rd from W Hefner Rd to NW Expressway | \$7,000,000 | \$238,150,000 |
| Along American Indian Blvd from I-35 to existing road | \$7,000,000 | \$245,150,000 |
| Along W Hefner Rd from S Mustang Rd to S Sara Rd (intersection reconfiguration - .85 mi widening) | \$10,500,000 | \$255,650,000 |
| Along NW 164th St from Meridian Ave to Portland Ave | \$16,385,000 | \$272,035,000 |
| Along S Cemetery Rd from SW 29th St to SW 44th St | \$12,000,000 | \$284,035,000 |
| Along S Cemetery Rd from SW 44th St to SW 59th St | \$12,000,000 | \$296,035,000 |
| Along W Hefner Rd from Piedmont Rd to S Mustang Rd | \$12,255,000 | \$308,290,000 |
| | \$308,290,000 | |

2025 GO Bond Projects: Widening

Legend

Project Category
Widening



- Gregory Rd
- Cimarron Rd
- Richland Rd
- Frisco Rd
- Cemetery Rd
- Czech Hall Rd/
- Piedmont Rd
- Mustang Rd
- Sara Rd
- Morgan Rd
- County Line Rd
- Council Rd
- Rockwell Ave
- MacArthur Blvd
- Meridian Ave
- Portland Ave
- Pennsylvania Ave
- Western Ave
- Santa Fe Ave
- High Ave/
- Kelley Ave
- Eastem Ave/
- M. L. King Ave
- Bryant Ave
- Sunnylane Rd/
- Coltane Rd
- Sooner Rd
- Air Depot Blvd
- Midwest Blvd
- Douglas Blvd
- Post Rd
- Westminster Rd
- Anderson Rd
- Hiwassee Rd
- Henney Rd
- Choctaw Rd
- Indian Meridian
- Triple X Rd
- Peebly Rd
- Luther Rd
- Dobbs Rd
- Harrah Rd
- Pottawatomie Rd
- Fishmarker Rd

City of Oklahoma City - 2025 Bond Project List

| | | |
|---------|----------------------|---|
| Streets | Arterial Resurfacing | Resurfacing, repair or rehabilitation of streets which may include pavement structure repair, milling, asphalt overlay, concrete crack sealing, intersection/traffic signal improvements, wheelchair ramps, minor drainage improvements, signage and pavement markings. |
|---------|----------------------|---|

Total Section Budget (2.7B): \$401,555,000 184 projects will be included

| Location | Project Budget Estimate | Running Total |
|---|-------------------------|---------------|
| Along S Pennsylvania Ave from SW 74th St to SW 59th St | \$2,600,000 | \$2,600,000 |
| Along S Sooner Rd from SE 74th St to SE 59th St | \$2,600,000 | \$5,200,000 |
| Along S Sooner Rd from SE 44th St to SE 29th St | \$2,600,000 | \$7,800,000 |
| Along N Western Ave from NW 63rd St to NW 74th St | \$2,600,000 | \$10,400,000 |
| Along S Santa Fe Ave from SE 74th St to SE 59th St | \$2,600,000 | \$13,000,000 |
| Along N Macarthur Blvd from NW 23rd St to NW 30th St - City Limit | \$2,600,000 | \$15,600,000 |
| Along S Douglas Blvd from SE 44th St to SE 29th St | \$2,600,000 | \$18,200,000 |
| Along S Sooner Rd from SE 59th St to SE 44th St | \$2,600,000 | \$20,800,000 |
| Along NW 36th St from N Western Ave to N Santa Fe Ave | \$2,600,000 | \$23,400,000 |
| Along SW 44th St from S Pennsylvania Ave to S Western Ave | \$2,600,000 | \$26,000,000 |
| Along N Council Rd from W Reno Ave to NW 10th St | \$2,490,000 | \$28,490,000 |
| Along S Pennsylvania Ave from SW 44th St to SW 29th St | \$2,600,000 | \$31,090,000 |
| Along NW 23rd St from N Portland Ave to N May Ave | \$2,600,000 | \$33,690,000 |
| Along NE 10th St from N Coltrane Rd to East City Limit | \$2,600,000 | \$36,290,000 |
| Along N Morgan Rd from W Reno Ave to NW 10th St | \$2,295,000 | \$38,585,000 |
| Along NW 63rd St from N Meridian Ave to N Portland Ave | \$2,600,000 | \$41,185,000 |
| Along N Pennsylvania Ave from W Reno Ave to NW 10th St | \$2,600,000 | \$43,785,000 |
| Along NE 23rd St from N Kelley Ave to N Martin Luther King Ave | \$2,600,000 | \$46,385,000 |
| Along NE 10th St from N Bryant Ave to N Coltrane Rd | \$2,600,000 | \$48,985,000 |
| Along NE 23rd St from N Martin Luther King Ave to N Bryant Ave | \$2,600,000 | \$51,585,000 |
| Along NW Expressway from N Pennsylvania Ave to N Classen Blvd | \$3,900,000 | \$55,485,000 |
| Along SW 44th St from S Western Ave to S Santa Fe Ave | \$2,600,000 | \$58,085,000 |
| Along S Douglas Blvd from SE 74th St to S Of I-240 On Ramp | \$2,600,000 | \$60,685,000 |
| Along NW 10th St from N Pennsylvania Ave to N Western Ave | \$2,600,000 | \$63,285,000 |
| Along NW 122nd St from N Morgan Rd to N County Line Rd | \$1,675,000 | \$64,960,000 |
| Along W Reno Ave from S Macarthur Blvd to S Meridian Ave | \$2,795,000 | \$67,755,000 |
| Along N Council Rd from W Hefner Rd to NW 122nd St | \$2,600,000 | \$70,355,000 |
| Along NW 122nd St from N May Ave to N Pennsylvania Ave | \$2,600,000 | \$72,955,000 |
| Along S Council Rd from SW 74th St to SW 59th St | \$1,310,000 | \$74,265,000 |

| Location | Project Budget Estimate | Running Total |
|---|-------------------------|---------------|
| Along W Britton Rd from N Mustang Rd to N Sara Rd | \$1,300,000 | \$75,565,000 |
| Along W Britton Rd from N County Line Rd to N Council Rd | \$2,600,000 | \$78,165,000 |
| Along S Shields Blvd from SE 44th St to SE 29th St | \$3,900,000 | \$82,065,000 |
| Along W Britton Rd from N Sara Rd to N Morgan Rd | \$1,300,000 | \$83,365,000 |
| Along N Bryant Ave from E Memorial Rd to Smiling Hill Blvd - City Limit | \$2,600,000 | \$85,965,000 |
| Along NW 63rd St from N May Ave to N Pennsylvania Ave | \$2,600,000 | \$88,565,000 |
| Along SW 59th St from S Mustang Rd to S Sara Rd | \$1,280,000 | \$89,845,000 |
| Along S Agnew Ave from SW 15th St to River Bridge | \$2,600,000 | \$92,445,000 |
| Along S Sunnyslane Rd from SE 74th St to SE 59th St | \$2,600,000 | \$95,045,000 |
| Along N Santa Fe Ave from E Memorial Rd to NW 150th St | \$2,600,000 | \$97,645,000 |
| Along W Reno Ave from S Czech Hall Rd to S Mustang Rd | \$1,950,000 | \$99,595,000 |
| Along E Britton Rd from N Post Rd to N Westminster Rd | \$1,675,000 | \$101,270,000 |
| Along NE 50th St from N Santa Fe Ave to N Kelley Ave | \$2,600,000 | \$103,870,000 |
| Along SW 104th St from S Meridian Ave to S Portland Ave | \$1,355,000 | \$105,225,000 |
| Along S May Ave from SW 119th St to SW 104th St | \$2,600,000 | \$107,825,000 |
| Along S Sunnyslane Rd from SE 59th St to SE 44th St | \$2,600,000 | \$110,425,000 |
| Along S Pennsylvania Ave from SW 15th St to W Reno Ave | \$2,600,000 | \$113,025,000 |
| Along N Portland Ave from NW 23rd St to NW 36th St | \$2,600,000 | \$115,625,000 |
| Along W Reno Ave from S Morgan Rd to S County Line Rd | \$2,205,000 | \$117,830,000 |
| Along SW 164th St from S Pennsylvania Ave to S Western Ave | \$1,300,000 | \$119,130,000 |
| Along N Meridian Ave from NW 50th St to NW 63rd St | \$2,600,000 | \$121,730,000 |
| Along SW 44th St from S Council Rd to S Rockwell Ave | \$3,645,000 | \$125,375,000 |
| Along S County Line Rd from SW 44th St to SW 29th St | \$1,345,000 | \$126,720,000 |
| Along SW 59th St from S Sara Rd to S Morgan Rd | \$1,050,000 | \$127,770,000 |
| Along E Reno Ave from S Martin Luther King Ave to S Bryant Ave | \$2,600,000 | \$130,370,000 |
| Along NW 10th St from N Western Ave to N Oklahoma Ave | \$2,600,000 | \$132,970,000 |
| Along S Western Ave from SW 15th St to W Reno Ave | \$2,600,000 | \$135,570,000 |
| Along N Classen Blvd from NW 23rd St to NW 36th St | \$3,665,000 | \$139,235,000 |
| Along S Meridian Ave from SW 44th St to SW 29th St | \$2,865,000 | \$142,100,000 |
| Along S Pennsylvania Ave from SW 164th St to SW 149th St | \$1,300,000 | \$143,400,000 |
| Along N Morgan Rd from W Wilshire Blvd to W Britton Rd | \$1,675,000 | \$145,075,000 |
| Along W Reno Ave from S Sara Rd to S Morgan Rd | \$2,070,000 | \$147,145,000 |
| Along S May Ave from SW 134th St to SW 119th St | \$2,600,000 | \$149,745,000 |
| Along W Hefner Rd from N Western Ave to Broadway Extension | \$2,600,000 | \$152,345,000 |
| Along W Hefner Rd from N Sara Rd to N Morgan Rd | \$2,900,000 | \$155,245,000 |
| Along S High Ave from SE 29th St to SE 15th St | \$1,300,000 | \$156,545,000 |
| Along SW 15th St from 4281' W Of S Council Rd to S Council Rd | \$1,870,000 | \$158,415,000 |

| Location | Project Budget Estimate | Running Total |
|---|-------------------------|---------------|
| Along SE 89th St from S Santa Fe Ave to S I-35 Hwy - from Includes Stormwater And Curb | \$3,600,000 | \$162,015,000 |
| Along S Lake Hefner Dr from N Portland Ave to N May Ave | \$2,600,000 | \$164,615,000 |
| Along NE 122nd St from N Eastern Ave to N Bryant Ave | \$1,675,000 | \$166,290,000 |
| Along NEwcastle Rd from S Meridian Ave to S Portland Ave | \$2,560,000 | \$168,850,000 |
| Along SW 44th St from S Morgan Rd to S County Line Rd | \$1,935,000 | \$170,785,000 |
| Along NW 63rd St from N Portland Ave to N May Ave | \$2,600,000 | \$173,385,000 |
| Along SW 119th St from S Council Rd to S Rockwell Ave | \$1,585,000 | \$174,970,000 |
| Along NW 50th St from N Western Ave to N Santa Fe Ave | \$2,600,000 | \$177,570,000 |
| Along E Memorial Rd from N Douglas Blvd to N Post Rd | \$1,675,000 | \$179,245,000 |
| Resurfacing and/or Reconstruction of the following arterial streets having a Pavement Condition Index of less than 50: S Gregroy Rd, Rt 66 to SW 89th St - S Cimarron Rd, NW 10th to SW 15th St - N Richland Rd, Rt 66 to SW 119th St - S Frisco Rd, NW 23rd St to SW 44th St - S Morgan Rd, SW 104th to SW 119th St - S Council Rd, SW 59th to SW 134th St - S Rockwell Ave, SW 119th to SW 149th St - S MacArthur Blvd, SW 134th to Canadian River - NW 23rd St, S Cimarron to S Frisco Rd - NW 10th St, S Cimarron to City Limits (east) - SW 15th St, S Gregroy Rd to to S Cimarron Rd - SW 44th St, S Gregroy Rd to S Richland Rd - SW 59th St, S Gregory Rd to S Frisco Rd - SW 89th St, S Gregory Rd to S MacArthur Blvd - SW 104th St, S Gregory Rd to S MacArthur Blvd - SW 119th St, S Frisco Rd to S Portland Ave - SW 134th St, S Council to S Rockwell Ave - SW 149th St, S MacArthur Blvd to S Meridian Ave | \$6,615,000 | \$185,860,000 |
| Along E Britton Rd from Broadway Extension to N Kelley Ave | \$2,600,000 | \$188,460,000 |
| Along N Bryant Ave from E Hefner Rd to NE 122nd St | \$1,675,000 | \$190,135,000 |
| Along NE 122nd St from N Bryant Ave to N Coltrane Rd | \$1,675,000 | \$191,810,000 |
| Along E Britton Rd from N Westminster Rd to 1/2 Mi E to City Limit | \$1,675,000 | \$193,485,000 |
| Along N Walnut Ave from W Reno Ave to NW 6th St | \$1,300,000 | \$194,785,000 |
| Along NW 63rd St from N Pennsylvania Ave to N Western Ave | \$2,600,000 | \$197,385,000 |
| Along N Eastern Ave from E Wilshire Blvd to E Britton Rd | \$2,600,000 | \$199,985,000 |
| Along NW 36th St from N Macarthur Blvd to N Meridian Ave | \$2,600,000 | \$202,585,000 |
| Along SW 15th St from S May Ave to S Pennsylvania Ave | \$2,600,000 | \$205,185,000 |
| Along N Rockwell Ave from NW 63rd St to W Wilshire Blvd | \$2,600,000 | \$207,785,000 |
| Along E Memorial Rd from N Westminster Rd to N Anderson Rd | \$1,675,000 | \$209,460,000 |
| Along N Eastern Ave from E Hefner Rd to NE 122nd St | \$2,600,000 | \$212,060,000 |
| Along SW 89th St from S Council Rd to S Rockwell Ave | \$1,925,000 | \$213,985,000 |
| Along NW 36th St from N May Ave to N Pennsylvania Ave | \$1,300,000 | \$215,285,000 |
| Along N Eastern Ave from E Britton Rd to E Hefner Rd | \$2,600,000 | \$217,885,000 |
| Along N Ek Gaylord Blvd from W Reno Ave to NW 10th St | \$2,600,000 | \$220,485,000 |
| Along Surrey Hills Blvd from N Mustang Rd to NW Expressway | \$1,300,000 | \$221,785,000 |
| Along S Pennsylvania Ave from SW 119th St to SW 104th St | \$2,445,000 | \$224,230,000 |
| Along N Mustang Rd from NW 150th St to NW 164th St | \$1,675,000 | \$225,905,000 |
| Along N Portland Ave from S Lake Hefner Dr to N - Dead End | \$1,300,000 | \$227,205,000 |
| Along S Choctaw Rd from SE 44th St to SE 29th Pl | \$1,675,000 | \$228,880,000 |
| Along W Britton Rd from N Cemetery Rd to Piedmont Rd | \$1,675,000 | \$230,555,000 |
| Along SW 29th St from S Czech Hall Rd to S Mustang Rd | \$1,000,000 | \$231,555,000 |

| Location | Project Budget Estimate | Running Total |
|---|-------------------------|---------------|
| Along SE 15th St from S High Ave to Eastern Ave | \$2,600,000 | \$234,155,000 |
| Along S Bryant Ave from SE 59th St to SE 44th St | \$2,600,000 | \$236,755,000 |
| Along N Meridian Ave from NW 23rd St to NW 36th St | \$2,445,000 | \$239,200,000 |
| Along SW 74th St from S May Ave to S Pennsylvania Ave | \$1,300,000 | \$240,500,000 |
| Along S Indian Meridian from SE 44th St to 3108' N Of SE 44th St - City Limit | \$1,675,000 | \$242,175,000 |
| Along SE 89th St from S Peebly Rd to S Luther Rd | \$1,675,000 | \$243,850,000 |
| Along S Macarthur Blvd from SW 15th St to W Reno Ave | \$3,310,000 | \$247,160,000 |
| Along SE 44th St from S Indian Meridian to S Triple X Rd | \$1,675,000 | \$248,835,000 |
| Along N May Ave from W Wilshire Blvd to W Britton Rd | \$2,445,000 | \$251,280,000 |
| Along E Reno Ave from Ek Gaylord Blvd to N Kelley Ave | \$2,600,000 | \$253,880,000 |
| Along N Sara Rd from W Britton Rd to W Hefner Rd | \$1,300,000 | \$255,180,000 |
| Along N Mustang Rd from W Wilshire Blvd to W Britton Rd | \$1,220,000 | \$256,400,000 |
| Along N Czech Hall Rd from W Reno Ave to NW 10th St | \$1,860,000 | \$258,260,000 |
| Along NW 36th St from N Meridian Ave to N Portland Ave | \$2,445,000 | \$260,705,000 |
| Along N Kelley Ave from NE 13th St to NE 23rd St | \$1,300,000 | \$262,005,000 |
| Along SE 74th St from S Sooner Rd to S Air Depot Blvd | \$2,600,000 | \$264,605,000 |
| Along N Santa Fe Ave from NE 122nd St to E Memorial Rd | \$2,600,000 | \$267,205,000 |
| Along SE 59th St from S High Ave to S Eastern Ave | \$2,600,000 | \$269,805,000 |
| Along S Pennsylvania Ave from SW 134th St to SW 119th St | \$2,600,000 | \$272,405,000 |
| Along N Villa Ave from W Reno Ave to NW 10th St | \$2,600,000 | \$275,005,000 |
| Along SW 15th St from S Sara Rd to S Morgan Rd | \$1,685,000 | \$276,690,000 |
| Along SE 74th St from S I-35 Service Rd to S Eastern Ave | \$1,300,000 | \$277,990,000 |
| Along SE 89th St from S Choctaw Rd to S Indian Meridian | \$1,675,000 | \$279,665,000 |
| Along S Council Rd from SW 119th St to SW 104th St | \$1,035,000 | \$280,700,000 |
| Along SE 44th St from S Henney Rd to S Choctaw Rd | \$1,300,000 | \$282,000,000 |
| Along NE 36th St from N Air Depot Blvd to East City Limit | \$2,600,000 | \$284,600,000 |
| Along N Sooner Rd from NE 23rd St to NE 36th St | \$2,600,000 | \$287,200,000 |
| Along SE 119th St from S Sunnyslane Rd to S Sooner Pl | \$1,300,000 | \$288,500,000 |
| Along N May Ave from NW 50th St to NW 63rd St | \$2,445,000 | \$290,945,000 |
| Along N Mustang Rd from NW 122nd St to W Memorial Rd | \$1,300,000 | \$292,245,000 |
| Along NW 150th St from N May Ave to N Pennsylvania Ave | \$2,445,000 | \$294,690,000 |
| Along N Santa Fe Ave from NE 36th St to NE 50th St | \$2,600,000 | \$297,290,000 |
| Along NW 150th St from N Western Ave to N Santa Fe Ave | \$2,445,000 | \$299,735,000 |
| Along SE 59th St from S Hiwassee Rd to S Henney Rd | \$1,300,000 | \$301,035,000 |
| Along W Wilshire Blvd from N Council Rd to N Rockwell Ave | \$2,600,000 | \$303,635,000 |
| Along SE 29th St from S Anderson Rd to S Hiwassee Rd | \$1,300,000 | \$304,935,000 |
| Along N Classen Blvd from W Reno Ave to NW 10th St | \$3,665,000 | \$308,600,000 |

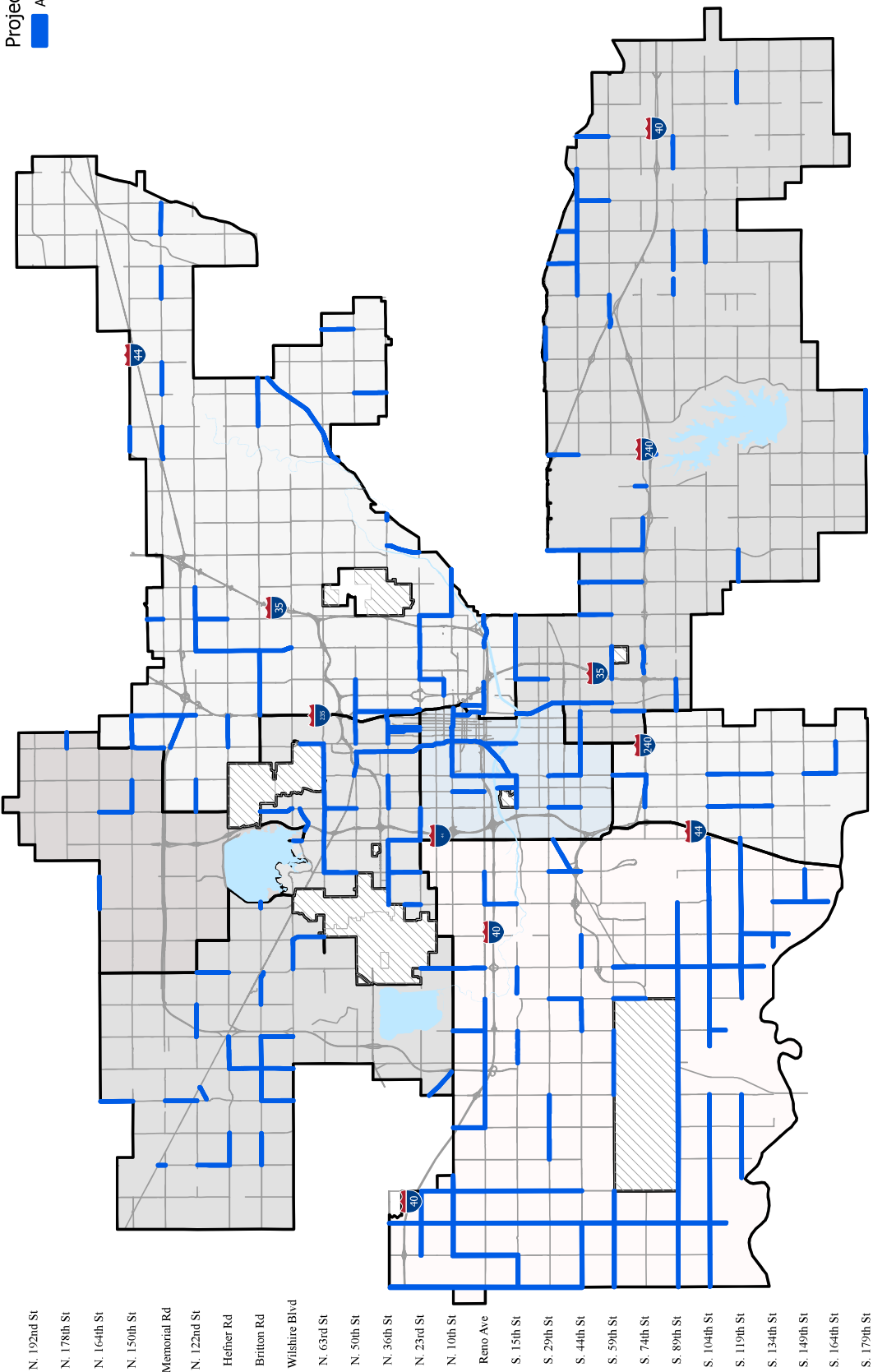
| Location | Project Budget Estimate | Running Total |
|---|-------------------------|---------------|
| Along N Santa Fe Ave from NE 23rd St to NE 36th St | \$1,300,000 | \$309,900,000 |
| Along S Shields Blvd from SE 29th St to SE 15th St | \$3,665,000 | \$313,565,000 |
| Along N Frisco Rd from W Reno Ave to NW 10th St | \$1,595,000 | \$315,160,000 |
| Along S Luther Rd from SE 59th St to City Limit | \$1,340,000 | \$316,500,000 |
| Along NW 178th St from N Western Ave to City Limit | \$2,445,000 | \$318,945,000 |
| Along John Kilpatrick Service Rd Eb from N Western to N Santa Fe | \$1,300,000 | \$320,245,000 |
| Along SE 44th St from S Choctaw Rd to S Indian Meridian | \$1,675,000 | \$321,920,000 |
| Along SE 15th St from S Eastern Ave to S Bryant Ave | \$2,600,000 | \$324,520,000 |
| Along W Britton Rd from N Macarthur Blvd to W Lake Hefner Dr | \$1,300,000 | \$325,820,000 |
| Along SW 29th St from S Cemetery Rd to S Czech Hall Rd | \$1,755,000 | \$327,575,000 |
| Along NE 13th St from N Lincoln Blvd to N Kelley Ave | \$2,600,000 | \$330,175,000 |
| Along Spencer Jones Rd from N Post Rd to E Wilshire Blvd | \$1,675,000 | \$331,850,000 |
| Along N Sara Rd from W Wilshire Blvd to W Britton Rd | \$1,675,000 | \$333,525,000 |
| Along W Reno Ave from S Mustang Rd to S Sara Rd | \$2,600,000 | \$336,125,000 |
| Along Exchange Ave from N Pennsylvania Ave to S Western Ave | \$2,600,000 | \$338,725,000 |
| Along N Western Ave from W Memorial Rd to NW 150th St | \$2,445,000 | \$341,170,000 |
| Along N Classen Blvd from NW 36th St to NW Expressway | \$3,665,000 | \$344,835,000 |
| Along S Triple X Rd from SE 59th St to 1130' N Of SE 44th St- City Limit | \$1,580,000 | \$346,415,000 |
| Along N Hiwassee Rd from NE 50th St to NE 63rd St | \$1,300,000 | \$347,715,000 |
| Along N Walker Ave from NW 23rd St to NW 36th St | \$1,300,000 | \$349,015,000 |
| Along N Bryant Ave from NE 10th St to NE 23rd St | \$1,300,000 | \$350,315,000 |
| Along N Cemetery Rd from W Memorial Rd to NW Expressway | \$1,675,000 | \$351,990,000 |
| Along W Hefner Rd from N Cemetery Rd to Piedmont Rd | \$1,675,000 | \$353,665,000 |
| Along N May Ave from NW 150th St to NW 164th St | \$2,445,000 | \$356,110,000 |
| Along SE 89th St from S Henney Rd to S Choctaw Rd | \$1,675,000 | \$357,785,000 |
| Along SE 179th St from S Douglas Blvd to S Post Rd | \$1,675,000 | \$359,460,000 |
| Along NW 164th St from N Macarthur Blvd to N Meridian Ave | \$1,365,000 | \$360,825,000 |
| Along Spencer Jones Rd from N Westminster Rd to Highland Ave - City Limit | \$1,675,000 | \$362,500,000 |
| Along Spencer Jones Rd from N Douglas Blvd to N Post Rd | \$1,675,000 | \$364,175,000 |
| Along E Memorial Rd from N Indian Meridian to N Triple X Rd | \$1,675,000 | \$365,850,000 |
| Along SE 179th St from S Post Rd to S Westminster Rd | \$1,675,000 | \$367,525,000 |
| Along SE 119th St from S Dobbs Rd to S Harrah Rd | \$1,675,000 | \$369,200,000 |
| Along SW 104th St from S Macarthur Blvd to S Meridian Ave | \$1,300,000 | \$370,500,000 |
| Along E Memorial Rd from N Henney Rd to N Choctaw Rd | \$1,675,000 | \$372,175,000 |
| Along SE 44th St from S Triple X Rd to S Peebly Rd | \$1,675,000 | \$373,850,000 |
| Along S Shields Blvd from SE 59th St to SE 44th St | \$3,665,000 | \$377,515,000 |
| Along S Midwest Blvd from SE 74th St to North Dead End | \$1,300,000 | \$378,815,000 |

| Location | Project Budget Estimate | Running Total |
|--|-------------------------|---------------|
| Along N Dewey Ave from NW 23rd St to NW 36th St | \$1,300,000 | \$380,115,000 |
| Along N Cemetery Rd from W Hefner Rd to NW 122nd St | \$1,675,000 | \$381,790,000 |
| Along N Council Rd from NW 10th St to City Limit | \$3,055,000 | \$384,845,000 |
| Along S County Line Rd from SW 74th St to SW 59th St | \$1,675,000 | \$386,520,000 |
| Along N Classen Blvd from NW 10th St to NW 23rd St | \$3,665,000 | \$390,185,000 |
| Along N Westminster Rd from NE 36th St to NE 50th St | \$1,675,000 | \$391,860,000 |
| Along Old 4 Hwy from S Yukon Pkwy to NW 10th St | \$1,300,000 | \$393,160,000 |
| Along S May Ave from SW 44th St to SW 29th St | \$2,445,000 | \$395,605,000 |
| Along NE 150th St from N Douglas Blvd to N Post Rd | \$1,675,000 | \$397,280,000 |
| Along E Britton Rd from N Kelley Ave to N Eastern Ave | \$2,600,000 | \$399,880,000 |
| Along SE 104th St from S Choctaw Rd to S Indian Meridian | \$1,675,000 | \$401,555,000 |
| | \$401,555,000 | |

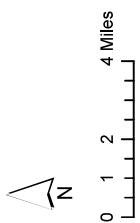
2025 GO Bond Projects: Arterial Resurfacing

Legend

Project Category
Arterial Resurfacing



N. 192nd St
N. 178th St
N. 164th St
N. 150th St
Memorial Rd
N. 122nd St
Hefner Rd
Britton Rd
Wilshire Blvd
N. 63rd St
N. 50th St
N. 36th St
N. 23rd St
N. 10th St
Reno Ave
S. 15th St
S. 29th St
S. 44th St
S. 59th St
S. 74th St
S. 89th St
S. 104th St
S. 119th St
S. 134th St
S. 149th St
S. 164th St
S. 179th St



Gregory Rd
Cimarron Rd
Richland Rd
Frisco Rd
Cemetery Rd
Czech Hall Rd/
Piedmont Rd
Mustang Rd
Sara Rd
Morgan Rd
County Line Rd
Council Rd
Rockwell Ave
MacArthur Blvd
Meridian Ave
Portland Ave
May Ave
Pennsylvania Ave
Western Ave
Santa Fe Ave
High Ave/
Kelley Ave
Eastem Ave/
M. L. King Ave
Bryant Ave
Sunnylane Rd/
Coltrane Rd
Sooner Rd
Air Depot Blvd
Midwest Blvd
Douglas Blvd
Post Rd
Westminster Rd
Anderson Rd
Hiwassee Rd
Henney Rd
Choctaw Rd
Indian Meridian
Triple X Rd
Peebly Rd
Luther Rd
Dobbs Rd
Harrah Rd
Pottawatomie Rd
Fishmarker Rd

City of Oklahoma City - 2025 Bond Project List

| | | |
|---------|---------------------|--|
| Streets | Street Enhancements | Reconstruction, construction, repair resurfacing, and/or improvement of streets at the following locations, which may include related engineering, traffic control signals, signs, devices, markings, conduit and improvements, street lighting, drainage, intersection improvements, right-of-way acquisition, utility relocation, sidewalk repair, sidewalk installation, street furniture, and/or landscaping and related irrigation systems, to-wit: |
|---------|---------------------|--|

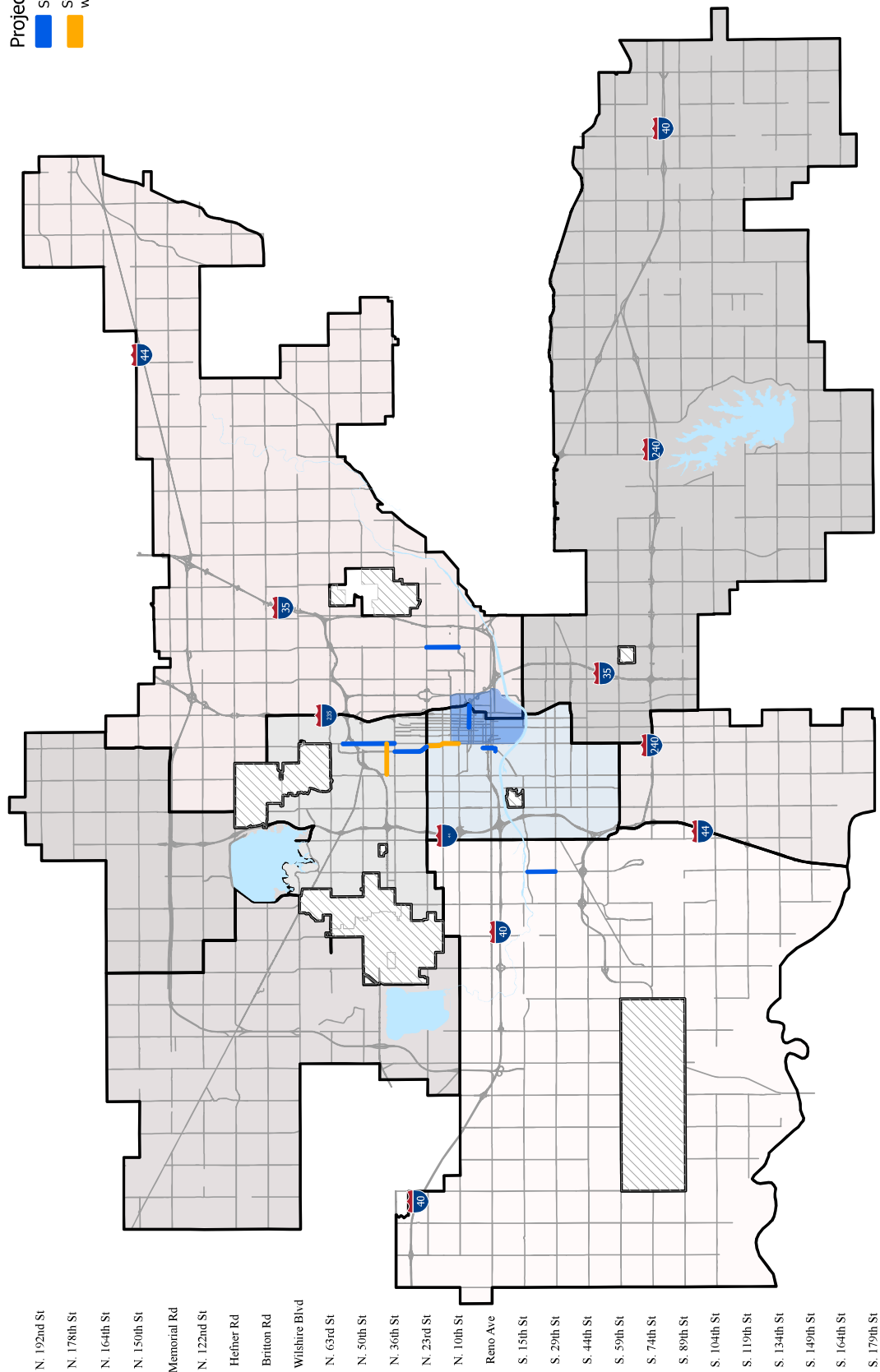
Total Section Budget (2.7B): \$87,800,000 14 projects will be included

| Location | Project Budget Estimate | Running Total |
|---|-------------------------|---------------|
| Along N Classen Blvd from NW 23rd St to NW 36th St (Sidewalks, Landscaping, Signal, Landscaping) | \$3,500,000 | \$3,500,000 |
| Along N Classen Blvd from NW 10th St to NW 23rd St (Sidewalks and Lighting) | \$2,500,000 | \$6,000,000 |
| Along N Western Ave from NW 36th St. to NW Grand Blvd (Sidewalks, Lighting, potential raised crossings) | \$2,000,000 | \$8,000,000 |
| Downtown Street and Alley Enhancements - Classen Blvd to Lincoln Ave, NE 13th St to the Oklahoma River (Sidewalks, Landscaping, and Lighting) | \$19,500,000 | \$27,500,000 |
| Along 6th St from N Walker Ave to N Walnut Ave (Sidewalks, Trees, Lighting, and Landscaping) | \$4,200,000 | \$31,700,000 |
| Along S Meridian Ave from SW 29th to SW 15th (Lighting, Landscaping, Possible Median) | \$2,900,000 | \$34,600,000 |
| Along N Martin Luther King Ave from NE 10th to NE 23rd (Sidewalks, Multi-use Trail) | \$2,000,000 | \$36,600,000 |
| Along NE 4th St from N Broadway Ave to N Lincoln Blvd (Sidewalks, Trees, Lighting, and Landscaping) | \$4,400,000 | \$41,000,000 |
| Along NW 39th St from Pennsylvania Ave to Western Ave (Sidewalks, lighting, Bike Lanes) | \$3,900,000 | \$44,900,000 |
| Along S Klein Ave from W Main St to SW 3rd St -SW 2nd St, S Klein Ave to S Ellison Ave (Sidewalks, Trees, Lighting) | \$5,000,000 | \$49,900,000 |
| Along Villa Ave from NW 10t St to the Oklahoma River (Sidewalks, lighting, Bike Lanes) | \$2,500,000 | \$52,400,000 |
| Along N Martin Luther King Ave from NE 50th to NE 63rd (Sidewalks, Lighting, Multi-use Trail, Intersection Improvements) | \$2,500,000 | \$54,900,000 |
| Along S Meridian Ave from SW 15th St to Reno (Landscaping, Lighting, potential median, gateway sign) | \$2,900,000 | \$57,800,000 |
| Downtown Streetscape and Plaza | \$30,000,000 | \$87,800,000 |
| | \$87,800,000 | |

2025 GO Bond Projects: Street Enhancements

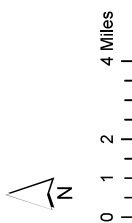
Legend

- Project Category
- Street Enhancements
 - Street Enhancements with Bike Lanes



- N. 192nd St
N. 178th St
N. 164th St
N. 150th St
Memorial Rd
N. 122nd St
Hefner Rd
Britton Rd
Wilshire Blvd
N. 63rd St
N. 50th St
N. 36th St
N. 23rd St
N. 10th St
Reno Ave
S. 15th St
S. 29th St
S. 44th St
S. 59th St
S. 74th St
S. 89th St
S. 104th St
S. 119th St
S. 134th St
S. 149th St
S. 164th St
S. 179th St

- Gregory Rd
Cimarron Rd
Richland Rd
Frisco Rd
Cemetery Rd
Czech Hall Rd/
Piedmont Rd
Mustang Rd
Sara Rd
Morgan Rd
County Line Rd
Council Rd
Rockwell Ave
MacArthur Blvd
Meridian Ave
Portland Ave
May Ave
Pennsylvania Ave
Western Ave
Santa Fe Ave
High Ave/
Kelley Ave
Eastem Ave/
M. L. King Ave
Bryant Ave
Sunnylane Rd/
Coltrane Rd
Sooner Rd
Air Depot Blvd
Midwest Blvd
Douglas Blvd
Post Rd
Westminster Rd
Anderson Rd
Hiwassee Rd
Henney Rd
Choctaw Rd
Indian Meridian
Triple X Rd
Peebly Rd
Luther Rd
Dobbs Rd
Harrah Rd
Pottawatomie Rd
Fishmarker Rd



City of Oklahoma City - 2025 Bond Project List

| | | |
|---------|-----------|--|
| Streets | Sidewalks | Replacement, construction, reconstruction, rehabilitation, repair and/or improvement of sidewalks at the following locations, which may include related appurtenances, engineering, right-of-way acquisition, utility relocation, drainage, lighting and/or approach improvements, to-wit: |
|---------|-----------|--|

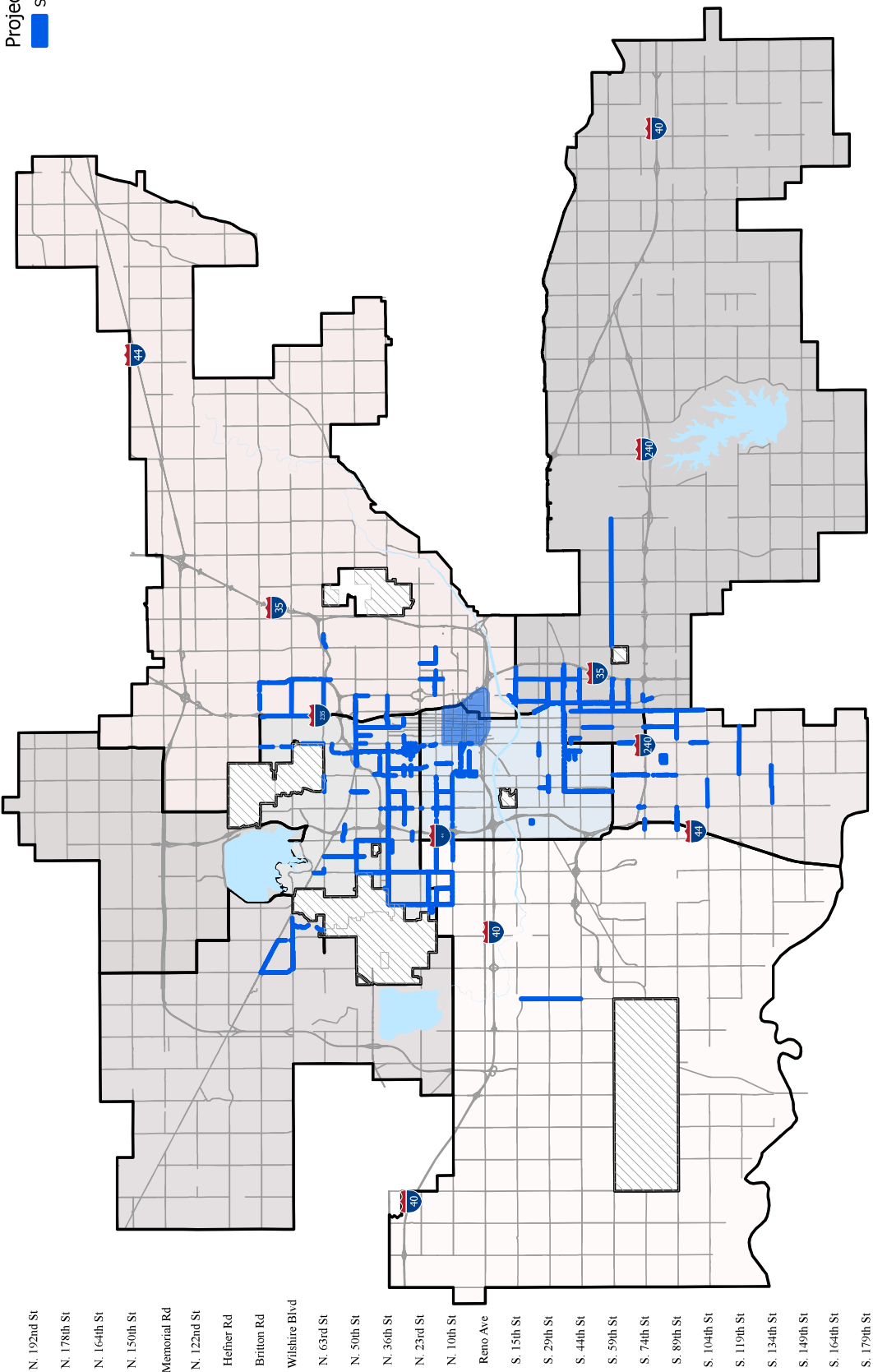
Total Section Budget (2.7B): \$35,715,000 25 projects will be included

| Location | Project Budget Estimate | Running Total |
|---|-------------------------|---------------|
| Windsor PPA (Phase 1) Area bounded by N MacArthur Blvd, N Portland Ave, NW 36th St, and NW 10th St | \$1,820,000 | \$1,820,000 |
| South of 240 Routes - Transit | \$700,000 | \$2,520,000 |
| NW Expressway Transit Routes | \$700,000 | \$3,220,000 |
| Central May PPA (Phase 1) Area bounded by I-44, N Pennsylvania Ave, NW 10th St, and NW 36th St | \$1,820,000 | \$5,040,000 |
| Classen & 23rd PPA (Phase 1) - includes NW 23rd St from Pennsylvania Ave to Western Ave | \$1,820,000 | \$6,860,000 |
| Downtown Sidewalks - Western to I-235, NE 13th to Oklahoma City Blvd (includes lighting) | \$1,820,000 | \$8,680,000 |
| Southwest I-240 PPA (Phase 1) Area bounded by S Pennsylvania Ave, I-35 Hwy., SE 59th St, and SW 82nd St | \$1,820,000 | \$10,500,000 |
| Putnam Heights & Douglas Edgemere PPA (Phase 1) - includes beautification of I-44 bridges at Youngs Blvd and Pennsylvania Ave | \$1,820,000 | \$12,320,000 |
| OHC Surroundings PPA (Phase 1) Area bounded by N Lincoln Ave, N Martin Luther King Ave, NE 23rd St., and NE 10th St | \$1,820,000 | \$14,140,000 |
| SW 29th PPA (Phase 1) Area bounded by S Villa Ave, S Western Ave, SW 15th St, and SW Grand Blvd | \$1,820,000 | \$15,960,000 |
| SW 44th St & Penn Ave PPA (Phase 1) | \$1,820,000 | \$17,780,000 |
| NW 63rd & May PPA (Phase 1) | \$1,820,000 | \$19,600,000 |
| Lela Park - Parks | \$700,000 | \$20,300,000 |
| Walker and Western PPA (Phase 1) Area bounded by S Blackwelder Ave, S Santa Fe Ave, SW Grand Blvd, and SW 59th St | \$1,820,000 | \$22,120,000 |
| Metro Park & Linwood PPA (Phase 1) | \$1,820,000 | \$23,940,000 |
| Straka Detention Pond - Parks | \$700,000 | \$24,640,000 |
| Lorraine Thomas - Parks | \$700,000 | \$25,340,000 |
| SE I-35 PPA (Phase 1) Area bounded by S Santa Fe Ave, I-35 Hwy, Oklahoma River, and SE 59th St | \$1,820,000 | \$27,160,000 |
| OSCC PPA (Phase 1) | \$1,675,000 | \$28,835,000 |
| Along SE 59th St from S Eastern Ave to S Air Depot Rd | \$4,000,000 | \$32,835,000 |
| Along SW 134th St from S Blackwelder Ave to May Ave | \$500,000 | \$33,335,000 |
| Along SW 119th St from S Pennsylvania Ave east to city limits | \$750,000 | \$34,085,000 |
| Along SW 104th St from S Pennsylvania Ave to May Ave | \$550,000 | \$34,635,000 |
| Belle Isle Routes - Transit | \$700,000 | \$35,335,000 |
| County Line Rd from SW 15th St to SW 44th St (infill) | \$380,000 | \$35,715,000 |
| | \$35,715,000 | |

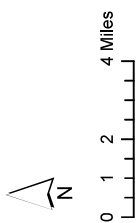
2025 GO Bond Projects: Sidewalks

Legend

Project Category
Sidewalks



- N. 192nd St
- N. 178th St
- N. 164th St
- N. 150th St
- Memorial Rd
- N. 122nd St
- Hefner Rd
- Britton Rd
- Wilshire Blvd
- N. 63rd St
- N. 50th St
- N. 36th St
- N. 23rd St
- N. 10th St
- Reno Ave
- S. 15th St
- S. 29th St
- S. 44th St
- S. 59th St
- S. 74th St
- S. 89th St
- S. 104th St
- S. 119th St
- S. 134th St
- S. 149th St
- S. 164th St
- S. 179th St



- Gregory Rd
- Cimarron Rd
- Richland Rd
- Frisco Rd
- Cemetery Rd
- Czech Hall Rd/
- Piedmont Rd
- Mustang Rd
- Sara Rd
- Morgan Rd
- County Line Rd
- Council Rd
- Rockwell Ave
- MacArthur Blvd
- Meridian Ave
- Portland Ave
- May Ave
- Pennsylvania Ave
- Western Ave
- Santa Fe Ave
- High Ave/
- Kelley Ave
- Eastem Ave/
- M. L. King Ave
- Bryant Ave
- Sunnylane Rd/
- Coltrane Rd
- Sooner Rd
- Air Depot Blvd
- Midwest Blvd
- Douglas Blvd
- Post Rd
- Westminster Rd
- Anderson Rd
- Hiwassee Rd
- Henney Rd
- Choctaw Rd
- Indian Meridian
- Triple X Rd
- Peebly Rd
- Luther Rd
- Dobbs Rd
- Harrah Rd
- Pottawatomie Rd
- Fishmarker Rd

City of Oklahoma City - 2025 Bond Project List

| | | |
|--------|---------------|--|
| Bridge | Rehab/Rebuild | Replacement, reconstruction, rehabilitation, repair and/or improvement of bridges at the following locations, which may include related appurtenances, engineering, right-of-way acquisition, utility relocation, drainage, lighting and/or approach improvements, to-wit: |
|--------|---------------|--|

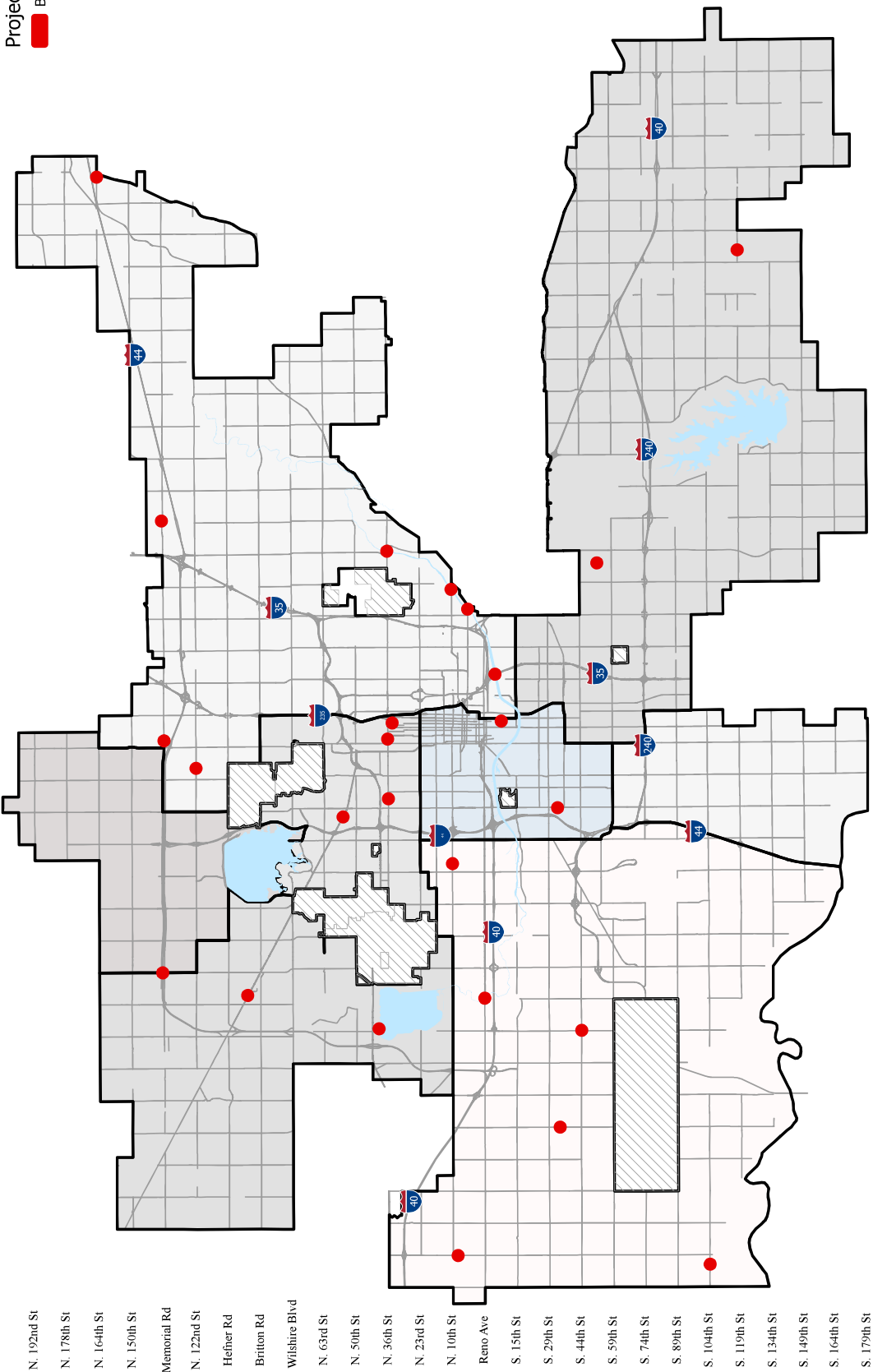
Total Section Budget (2.7B): \$81,595,000 25 projects will be included

| Location | Project Budget Estimate | Running Total |
|--|-------------------------|---------------|
| I-35 and the Oklahoma River | \$20,000,000 | \$20,000,000 |
| On Overholser Dr at Stonebridge Dr | \$1,525,000 | \$21,525,000 |
| On SW 44th St 50' East of N Morgan Rd | \$6,720,000 | \$28,245,000 |
| On SW 104th St 0.7 miles East of S Gregory Rd | \$2,715,000 | \$30,960,000 |
| On N Cimarron Rd 0.2 miles South of NW 10th St | \$2,150,000 | \$33,110,000 |
| On S Czech Hall Rd 0.3 miles South of SW 29th St | \$4,030,000 | \$37,140,000 |
| On Council Rd over the John Kilpatrick Turnpike | \$8,040,000 | \$45,180,000 |
| On SE 119th St 0.4 miles East of S Choctaw Rd | \$1,105,000 | \$46,285,000 |
| On NW 35th St 114' East of N Hudson Ave | \$850,000 | \$47,135,000 |
| On Mackleman Dr 100' South of SE 52nd St | \$1,220,000 | \$48,355,000 |
| On NE 164th St 0.8 miles East of N Triple XXX Rd | \$2,185,000 | \$50,540,000 |
| On W Memorial Rd 0.2 miles East of N Western Ave | \$850,000 | \$51,390,000 |
| On E Memorial Rd 0.9 miles East of N Sooner Rd | \$850,000 | \$52,240,000 |
| On NW 122nd St 0.3 miles East of N Pennsylvania Ave | \$1,525,000 | \$53,765,000 |
| On NW Expressway 0.4 miles East of N County Line Rd | \$2,290,000 | \$56,055,000 |
| On NW Expressway 0.1 miles West of N May Ave | \$2,715,000 | \$58,770,000 |
| On NW 36th St 0.3 miles East of N May Ave | \$2,885,000 | \$61,655,000 |
| On NW 36th St 0.6 miles East of N Western Ave | \$1,865,000 | \$63,520,000 |
| On NE 36th St 0.2 miles West of N Sooner Rd | \$3,730,000 | \$67,250,000 |
| On NW 10th St 0.4 miles East of N Meridian Ave | \$850,000 | \$68,100,000 |
| Skydance Bridge | \$7,245,000 | \$75,345,000 |
| On NE 10th St 0.8 miles East of N Bryant Ave | \$2,385,000 | \$77,730,000 |
| On NE 4th St 0.1 miles East of N Bryant Ave | \$940,000 | \$78,670,000 |
| On W Reno Ave 1 mile East of N Morgan Rd (Westbound) | \$925,000 | \$79,595,000 |
| On SW 33rd St 90' West of S May Ave | \$2,000,000 | \$81,595,000 |
| | \$81,595,000 | |

2025 GO Bond Projects: Bridges

Legend

Project Category
Bridge - Rehab/Rebuild



- Gregory Rd
Cimarron Rd
Richland Rd
Frisco Rd
Cemetery Rd
Czech Hall Rd/
Piedmont Rd
Mustang Rd
Sara Rd
Morgan Rd
County Line Rd
Council Rd
Rockwell Ave
MacArthur Blvd
Meridian Ave
Portland Ave
May Ave
Pennsylvania Ave
Western Ave
Santa Fe Ave
High Ave/
Kelley Ave
Eastem Ave/
M. L. King Ave
Bryant Ave
Sunnylane Rd/
Coltane Rd
Sooner Rd
Air Depot Blvd
Midwest Blvd
Douglas Blvd
Post Rd
Westminster Rd
Anderson Rd
Hiwassee Rd
Henney Rd
Choctaw Rd
Indian Meridian
Triple X Rd
Peebly Rd
Luther Rd
Dobbs Rd
Harrah Rd
Pottawatomie Rd
Fishmarker Rd

City of Oklahoma City - 2025 Bond Project List

| | | |
|----------------|---------------------------|---|
| Traffic System | Intersection Improvements | Installation of new and/or improvement of existing traffic signals, signs and/or devices at the following intersections, which may include related engineering, right-of-way acquisition, utility relocation, conduit installation, drainage, intersection improvements, and/or lighting, to-wit: |
|----------------|---------------------------|---|

Total Section Budget (2.7B): \$64,435,000 25 projects will be included

| Location | Project Budget Estimate | Running Total |
|---|-------------------------|---------------|
| Citywide Pavement Marking and equipment | \$7,500,000 | \$7,500,000 |
| Citywide street lighting | \$2,500,000 | \$10,000,000 |
| W Britton Rd and N Western Ave | \$5,090,000 | \$15,090,000 |
| S Klein Ave, SW 3rd St and Exchange Ave | \$5,090,000 | \$20,180,000 |
| N Morgan Rd and John Kilpatrick Turnpike Off ramps | \$8,705,000 | \$28,885,000 |
| NW Expressway & N Piedmont Rd (Add left and right turn lanes) | \$1,500,000 | \$30,385,000 |
| S Anderson Rd and SE 29th St (Potential Roundabout) | \$2,990,000 | \$33,375,000 |
| Fenwick Boulevard and NW 164 Street (Potential 3 way signalized intersection) | \$1,695,000 | \$35,070,000 |
| Hidden Creek Boulevard and NW 122 Street (Potential 3 way signalized intersection) | \$1,695,000 | \$36,765,000 |
| I-240 and May Ave (Add shared left turn, right turn, an dthrough lanes) | \$1,250,000 | \$38,015,000 |
| Redbreast Drive/Gambels Trail Drive and NW 150 Street | \$1,695,000 | \$39,710,000 |
| NW 39th Expressway and Portland Avenue | \$800,000 | \$40,510,000 |
| SW 134th and S Western Ave (Add left turn lanes) | \$1,160,000 | \$41,670,000 |
| SW 59th St and S Independence Ave/S Land Ave | \$1,000,000 | \$42,670,000 |
| SE 104th St and S Sunnyslane Rd (Potetnial roundabout) | \$1,500,000 | \$44,170,000 |
| Greenfield Center Drive and W Reno Avenue | \$2,120,000 | \$46,290,000 |
| Traditions Lake Parkway/Oakmond Road and NW 150 St | \$2,120,000 | \$48,410,000 |
| I-35 Northbound and Southbound Service Roads and Hefner Rd (Potential Roundabouts) | \$5,000,000 | \$53,410,000 |
| I-240 and Eastern Ave (Analyze intersection and identify potential improvements that may include signalize the intersection, adding dedicated left and right turn lanes as warranted) | \$1,740,000 | \$55,150,000 |
| S Sooner Rd and Doolittle Ave (Extend northbound right turn lane to increase storage capacity and limit "backups") | \$550,000 | \$55,700,000 |
| SE 44th St and S Anderson Rd (Potential Roundabout) | \$2,990,000 | \$58,690,000 |
| N MacArthur Blvd and I-40 (Add a southbound right turn lane and a westbound right turn bay) | \$750,000 | \$59,440,000 |
| S County Line Rd and SW 44th St (Potential signalize intersection) | \$1,255,000 | \$60,695,000 |
| N Sara Rd and NW Expressway (Add left and right turn lanes to Sara Rd) | \$2,280,000 | \$62,975,000 |
| SW 29th St and S May Ave (Add additional right turn lanes) | \$1,460,000 | \$64,435,000 |
| | \$64,435,000 | |

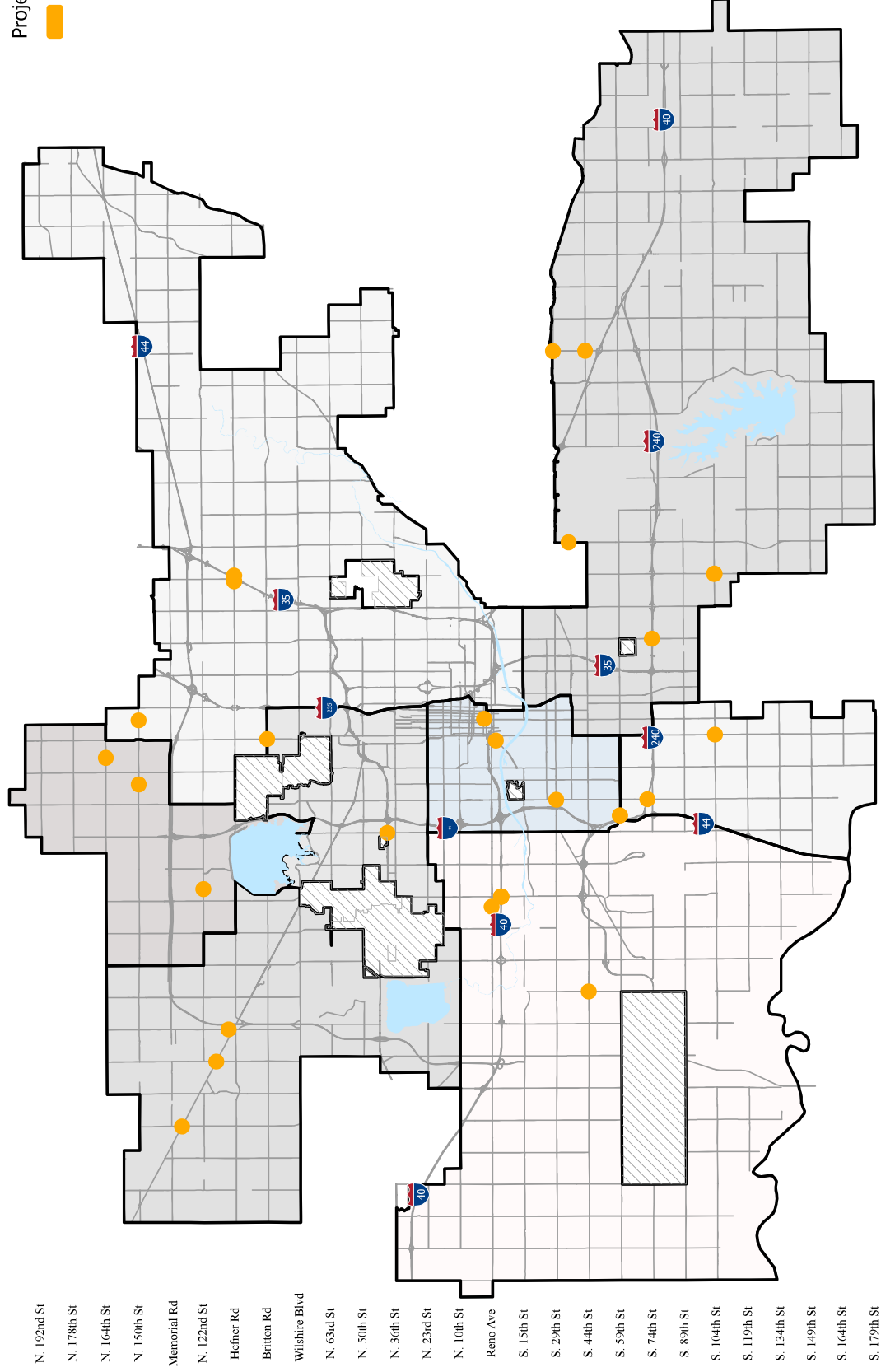
2025 GO Bond Projects: Traffic

Legend

Project Category

Intersection

Improvements



N. 192nd St
N. 178th St
N. 164th St
N. 150th St
Memorial Rd
N. 122nd St
Hefner Rd
Britton Rd
Wilshire Blvd
N. 63rd St
N. 50th St
N. 36th St
N. 23rd St
N. 10th St
Reno Ave
S. 15th St
S. 29th St
S. 44th St
S. 59th St
S. 74th St
S. 89th St
S. 104th St
S. 119th St
S. 134th St
S. 149th St
S. 164th St
S. 179th St

Gregory Rd
Cimarron Rd
Richland Rd
Frisco Rd
Cemetery Rd
Czech Hall Rd/
Piedmont Rd
Mustang Rd
Sara Rd
Morgan Rd
County Line Rd
Council Rd
Rockwell Ave
MacArthur Blvd
Meridian Ave
Portland Ave
May Ave
Pennsylvania Ave
Western Ave
Santa Fe Ave
High Ave/
Kelley Ave
Eastem Ave/
M. L. King Ave
Bryant Ave
Sunnylane Rd/
Coltrane Rd
Sooner Rd
Air Depot Blvd
Midwest Blvd
Douglas Blvd
Post Rd
Westminster Rd
Anderson Rd
Hiwassee Rd
Henney Rd
Choctaw Rd
Indian Meridian
Triple X Rd
Peebly Rd
Luther Rd
Dobbs Rd
Harrah Rd
Pottawatomie Rd
Fishmarker Rd

City of Oklahoma City - 2025 Bond Project List

| | | |
|--|-----------------------|----------------------------|
| City Maintenance, Data and Services Facilities | Facility Improvements | City facility improvements |
|--|-----------------------|----------------------------|

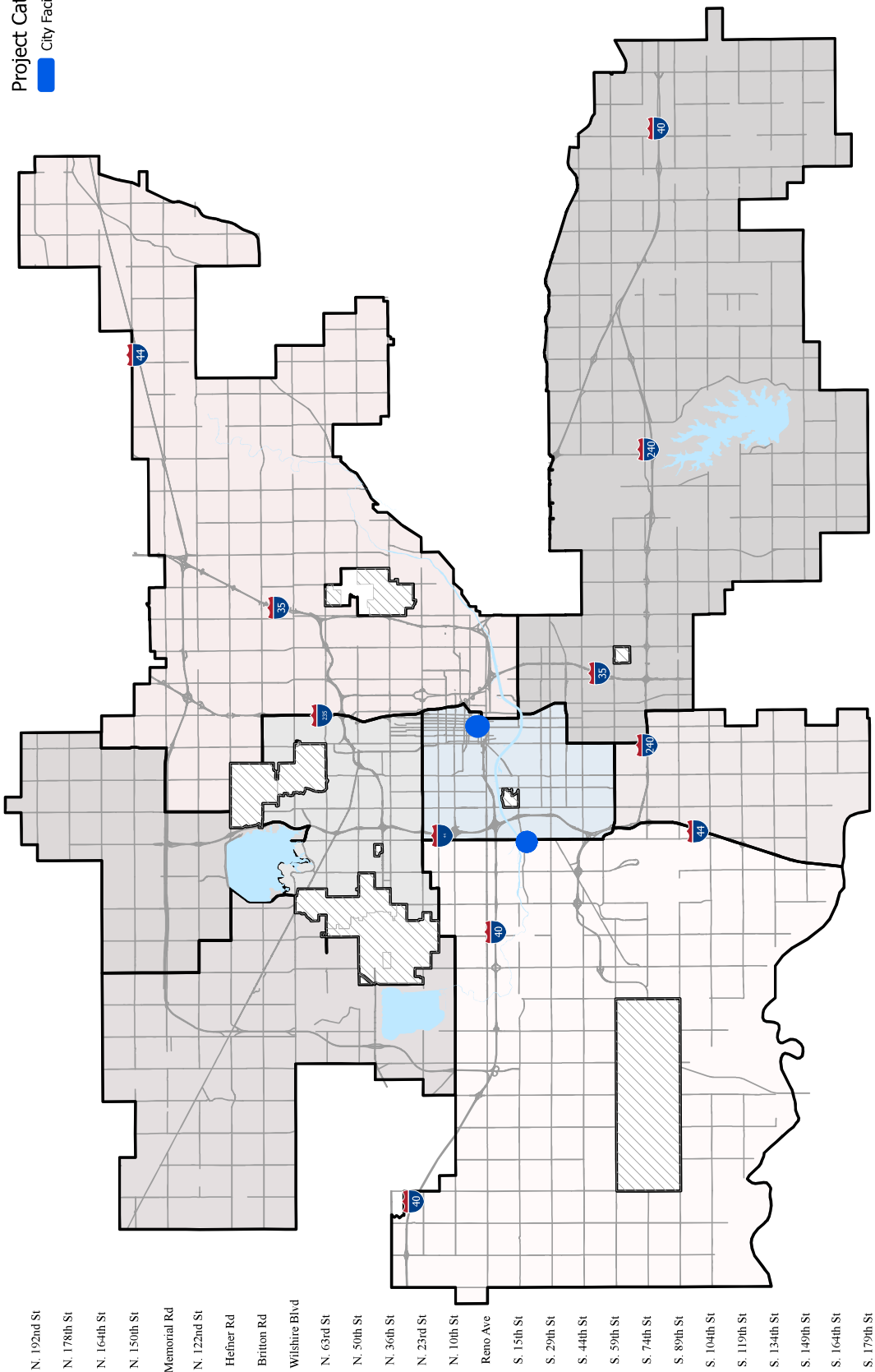
Total Section Budget (2.7B): \$42,790,000 17 projects will be included

| Location | Project Budget Estimate | Running Total |
|--|-------------------------|---------------|
| 420 W Main St Renovations | \$11,400,000 | \$11,400,000 |
| 200 N Walker Renovations | \$7,100,000 | \$18,500,000 |
| 100 N Walker Ave Renovations | \$4,200,000 | \$22,700,000 |
| Traffic Operations Command Center | \$2,900,000 | \$25,600,000 |
| City Equipment Covered Parking | \$3,000,000 | \$28,600,000 |
| Construction of New Roadways and Parking | \$6,470,000 | \$35,070,000 |
| Building 18 Expansion of Traffic Operations (Traffic Intersection Operations Center) | \$1,875,000 | \$36,945,000 |
| Building 1 Household Hazardous Waste Facility (Replace HVAC Units and Upgrade Flooring) | \$490,000 | \$37,435,000 |
| Building 2 Field Services (Replace HVAC Units Upgrade) | \$250,000 | \$37,685,000 |
| Building 3 Training Center (Replace HVAC Units and Upgrade Lighting to LED) | \$250,000 | \$37,935,000 |
| Building 4 Streets Administration Building (Replace HVAC Units and Upgrade Lighting to LED) | \$650,000 | \$38,585,000 |
| Building 5 Crew Room (Replace HVAC Units and Upgrade Lighting to LED) | \$350,000 | \$38,935,000 |
| Building 8 Fleet Services Shop (Replace HVAC Units and Upgrade Lighting to LED) | \$1,250,000 | \$40,185,000 |
| Building 9 Training Center (Upgrade Lighting to LED) | \$50,000 | \$40,235,000 |
| Building 12 Street Maintenance Welding Shop (Replace HVAC Units and Upgrade Lighting to LED) | \$300,000 | \$40,535,000 |
| Building 14 Radio Shop (Replace HVAC Units) | \$425,000 | \$40,960,000 |
| Concrete Panel Replacement | \$1,830,000 | \$42,790,000 |
| | \$42,790,000 | |

2025 GO Bond Projects: City Maintenance, Data and Municipal Services Support Facilities

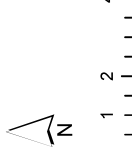
Legend

Project Category
City Facilities



- N. 192nd St
- N. 178th St
- N. 164th St
- N. 150th St
- Memorial Rd
- N. 122nd St
- Hefner Rd
- Britton Rd
- Wilshire Blvd
- N. 63rd St
- N. 50th St
- N. 36th St
- N. 23rd St
- N. 10th St
- Reno Ave
- S. 15th St
- S. 29th St
- S. 44th St
- S. 59th St
- S. 74th St
- S. 89th St
- S. 104th St
- S. 119th St
- S. 134th St
- S. 149th St
- S. 164th St
- S. 179th St

- Gregory Rd
- Cimarron Rd
- Richland Rd
- Frisco Rd
- Cemetery Rd
- Czech Hall Rd/
- Piedmont Rd
- Mustang Rd
- Sara Rd
- Morgan Rd
- County Line Rd
- Council Rd
- Rockwell Ave
- MacArthur Blvd
- Meridian Ave
- Portland Ave
- May Ave
- Pennsylvania Ave
- Western Ave
- Santa Fe Ave
- High Ave/
- Kelley Ave
- Eastem Ave/
- M. L. King Ave
- Bryant Ave
- Sunnylane Rd/
- Coltrane Rd
- Sooner Rd
- Air Depot Blvd
- Midwest Blvd
- Douglas Blvd
- Post Rd
- Westminster Rd
- Anderson Rd
- Hiwassee Rd
- Henney Rd
- Choctaw Rd
- Indian Meridian
- Triple X Rd
- Peebly Rd
- Luther Rd
- Dobbs Rd
- Harrah Rd
- Pottawatomie Rd
- Fishmarker Rd



City of Oklahoma City - 2025 Bond Project List

| | | |
|------------------------------------|---|---|
| Economic and Community Development | Economic Development and Affordable Housing | GOLT Funds to be used for economic development projects |
|------------------------------------|---|---|

Total Section Budget (2.7B): \$175,000,000 1 projects will be included

| Location | Project Budget Estimate | Running Total |
|----------|-------------------------|---------------|
| Citywide | \$175,000,000 | \$175,000,000 |
| | \$175,000,000 | |

City of Oklahoma City - 2025 Bond Project List

| | | |
|-----------------------------------|----------------------------------|---|
| Parks and Recreational Facilities | Improve Parklands and Facilities | Improve, renovate, acquire and equip parks and recreational facilities. |
|-----------------------------------|----------------------------------|---|

Total Section Budget (2.7B): \$377,920,000 31 projects will be included

| Location | Project Budget Estimate | Running Total |
|--|-------------------------|---------------|
| SE 22nd St and S Eastern Ave (East District Maintenance Facility) | \$21,000,000 | \$21,000,000 |
| Will Rogers Senior Center | \$1,500,000 | \$22,500,000 |
| Wheeler Park | \$14,000,000 | \$36,500,000 |
| 711 W Reno Maintenance Facility | \$2,250,000 | \$38,750,000 |
| Will Rogers Gardens | \$3,750,000 | \$42,500,000 |
| Martin Park Nature Center | \$6,000,000 | \$48,500,000 |
| Route 66 Park - Phase III | \$15,000,000 | \$63,500,000 |
| NW Optimist Community Center | \$12,500,000 | \$76,000,000 |
| Will Rogers Park Improvements (Aquatic Facility) | \$23,000,000 | \$99,000,000 |
| HB Parson Fish Hatchery | \$750,000 | \$99,750,000 |
| Hefner Golf Clubhouse Phase 2 | \$13,500,000 | \$113,250,000 |
| Kupper Softball Complex | \$8,000,000 | \$121,250,000 |
| Bricktown Canal Repairs | \$11,500,000 | \$132,750,000 |
| Trosper Golf Course Improvements | \$5,000,000 | \$137,750,000 |
| Southlakes Park (Dog Park) | \$4,000,000 | \$141,750,000 |
| Athletic Fields Renovations (citywide) | \$10,000,000 | \$151,750,000 |
| Northeast Community Center | \$250,000 | \$152,000,000 |
| Swisher Park | \$22,500,000 | \$174,500,000 |
| Earlywine Park | \$7,000,000 | \$181,500,000 |
| McKinley Park Community Event Center | \$4,930,000 | \$186,430,000 |
| C.B. Cameron Park Phase 1 (two new competition soccer fields with lighting and amenities) | \$10,000,000 | \$196,430,000 |
| Irrigation Water Wells for golf courses | \$5,000,000 | \$201,430,000 |
| Bricktown Ballpark - audio system, AV cabling, renovations, field access, modernization and access control | \$10,000,000 | \$211,430,000 |
| Civic Center Music Hall-Building roof and facade repairs, rehearsal hall and Main Theatre improvements, interior upgrades, lighting, event spaces and terrace renovation | \$14,490,000 | \$225,920,000 |
| Softball Complex | \$35,000,000 | \$260,920,000 |
| Whitewater Facility/Regatta Park - Whitewater Rafting facility improvements | \$15,000,000 | \$275,920,000 |
| Youth Center(s) (Location(s) to be determined) | \$20,000,000 | \$295,920,000 |
| State Fair Park - Promenade Connector | \$7,000,000 | \$302,920,000 |
| Myriad Botanical Gardens - Pedestrian Bridge Repairs and Park Improvements | \$5,000,000 | \$307,920,000 |

| Location | Project Budget Estimate | Running Total |
|---|-------------------------|---------------|
| Multi-Purpose Stadium - Phase II - Addition of 2nd level, increases seating capacity to 15000-16000 | \$50,000,000 | \$357,920,000 |
| State Fair Park Improvements | \$20,000,000 | \$377,920,000 |
| | \$377,920,000 | |

City of Oklahoma City - 2025 Bond Project List

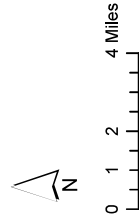
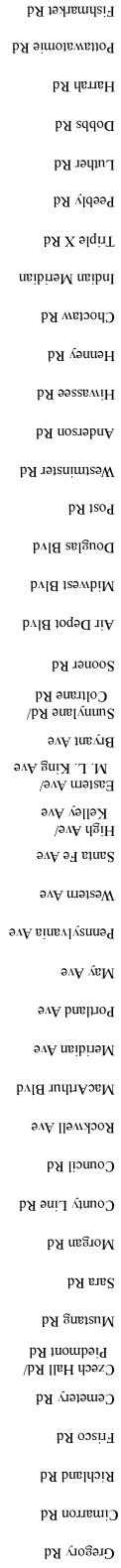
| | | |
|-----------------------------------|--------|---|
| Parks and Recreational Facilities | Trails | To provide funds for the purpose of acquisition, construction, expansion, renovation, repair, relocation and/or improvements to new and/or existing City trails |
|-----------------------------------|--------|---|

Total Section Budget (2.7B): \$13,000,000 2 projects will be included

| Location | Project Budget Estimate | Running Total |
|--|-------------------------|---------------|
| Deep Fork Trail Phase 2 (Redesign "Kirkpatrick Section" Partially funded by Sales Tax) | \$5,000,000 | \$5,000,000 |
| Deep Fork Trail Ph. 3 | \$8,000,000 | \$13,000,000 |
| | \$13,000,000 | |

Legend

N. 192nd St
N. 178th St
N. 164th St
N. 150th St
Memorial Rd
N. 122nd St
Hefner Rd
Britton Rd
Wilshire Blvd
N. 63rd St
N. 50th St
N. 36th St
N. 23rd St
N. 10th St
Reno Ave
S. 15th St
S. 29th St
S. 44th St
S. 59th St
S. 74th St
S. 89th St
S. 104th St
S. 119th St
S. 134th St
S. 149th St
S. 164th St
S. 179th St



City of Oklahoma City - 2025 Bond Project List

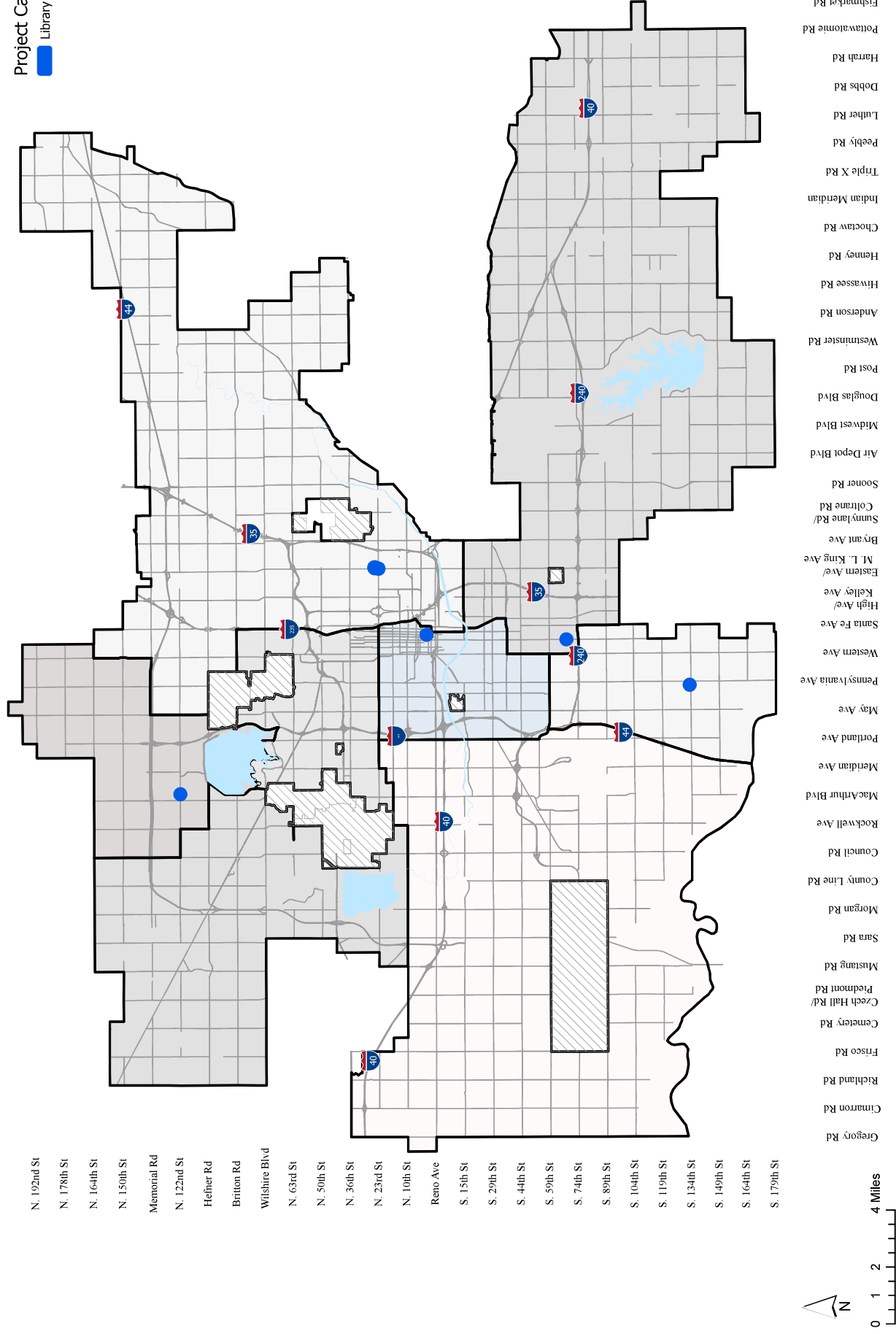
| | | |
|--------------------------------|----------------------|---|
| Libraries and Learning Centers | Library Improvements | Projects will provide for renovation, construction, replacement, furnishings and equipment for Library facilities |
|--------------------------------|----------------------|---|

Total Section Budget (2.7B): \$48,620,000 7 projects will be included

| Location | Project Budget Estimate | Running Total |
|--|-------------------------|---------------|
| Downtown Library -Reskin | \$15,000,000 | \$15,000,000 |
| Northwest Library -Roof | \$4,240,000 | \$19,240,000 |
| Southern Oaks -Roof | \$4,240,000 | \$23,480,000 |
| Southwest Oklahoma City Library-Roof | \$4,240,000 | \$27,720,000 |
| Ralph Ellison Library-Expansion | \$4,900,000 | \$32,620,000 |
| New library to be located in west Oklahoma City | \$6,000,000 | \$38,620,000 |
| Clara Luper Civil Rights Center - NE 24th St and Martin Luther King Blvd | \$10,000,000 | \$48,620,000 |
| | \$48,620,000 | |

Legend

Project Category



City of Oklahoma City - 2025 Bond Project List

| | | |
|-------------------------|-----------------------|---|
| Drainage Control System | Drainage Improvements | Drainage improvements, mapping and equipment which may include related right-of-way acquisition, engineering, utility relocation, landscaping, maintenance access ways and/or fencing as follows: |
|-------------------------|-----------------------|---|

Total Section Budget (2.7B): \$126,145,000 44 projects will be included

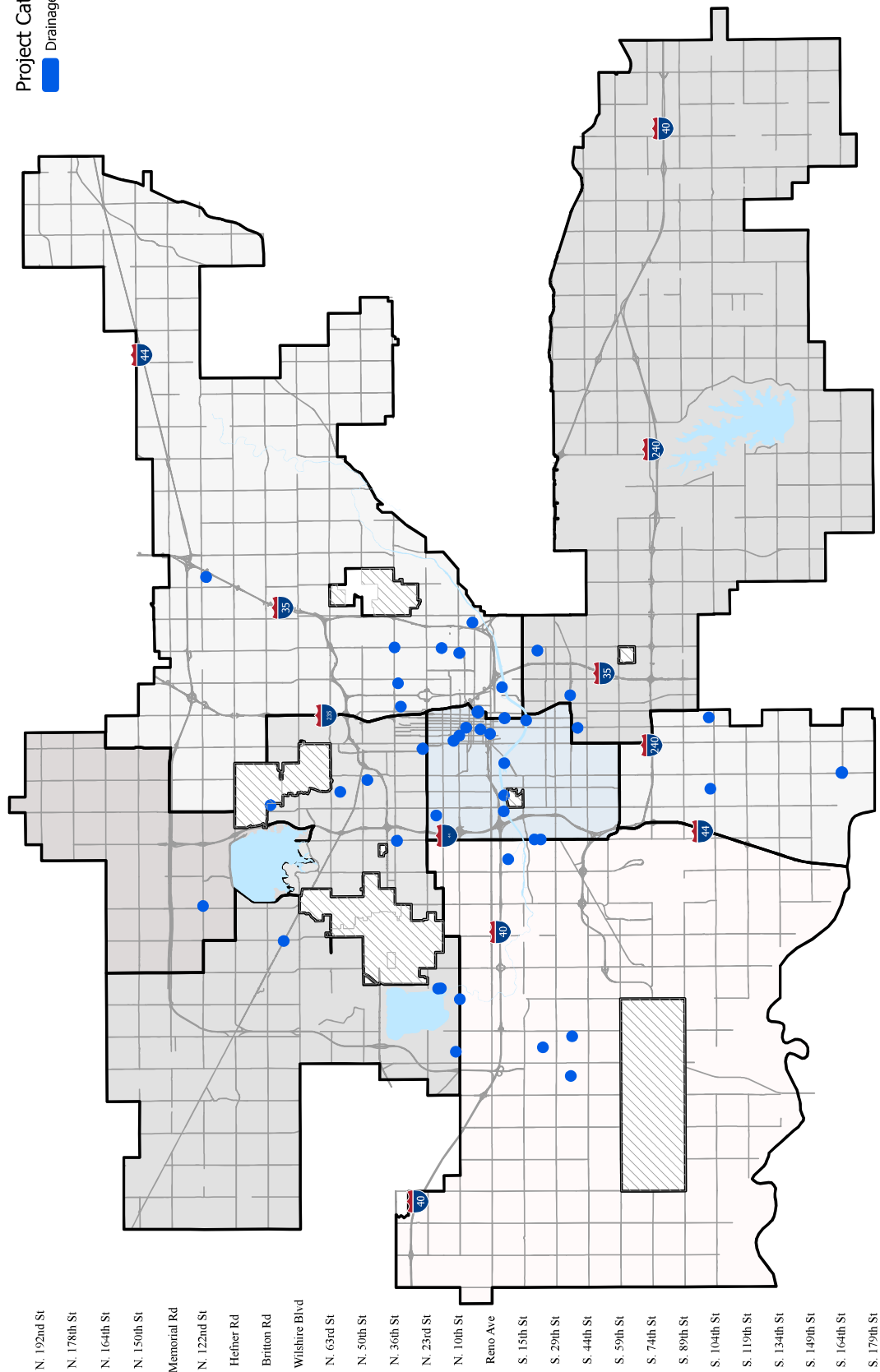
| Location | Project Budget Estimate | Running Total |
|---|-------------------------|---------------|
| SW 7th and S Robinson Ave to East of SE 8th and Santa Fe | \$5,500,000 | \$5,500,000 |
| Military Park Drainage Improvements | \$1,500,000 | \$7,000,000 |
| Acquiring and upgrading drainage mapping data, systems and programs for use at City-wide locations | \$2,200,000 | \$9,200,000 |
| Mustang Creek Basin Ph. I | \$11,005,000 | \$20,205,000 |
| Downtown Drainage Basin Ph. I | \$11,005,000 | \$31,210,000 |
| 10217 S Ranchwood Manor Dr | \$4,625,000 | \$35,835,000 |
| NW 59th St & N Villa Ave | \$10,550,000 | \$46,385,000 |
| Sunnymeade Place & Croydon Ct Ph. II | \$7,380,000 | \$53,765,000 |
| 3604 Sardis Court | \$3,000,000 | \$56,765,000 |
| NW 12th St & Sunway St | \$5,285,000 | \$62,050,000 |
| NW 10th & County Line Road | \$6,605,000 | \$68,655,000 |
| NW Corner of NE 36th St & N Martin Luther King Ave | \$6,605,000 | \$75,260,000 |
| NE Corner of N Rockwell Ave and NW Expressway | \$4,130,000 | \$79,390,000 |
| SE Grand Blvd & S Byers Ave | \$1,095,000 | \$80,485,000 |
| 2201 NW 48th St | \$3,560,000 | \$84,045,000 |
| NE 35th St & N Laird Ave | \$5,720,000 | \$89,765,000 |
| In the vicinity of NE 2nd St and E.K. Gaylord Blvd | \$2,000,000 | \$91,765,000 |
| In the area of SW 164th St and Pennsylvania Ave | \$5,000,000 | \$96,765,000 |
| 9912 SW 36th St | \$1,240,000 | \$98,005,000 |
| Storm water pollution control facility in the vicinity of 3738 SW 15th St (Installation of Storm water pollution control) | \$530,000 | \$98,535,000 |
| Storm water pollution control facility in the vicinity of 2701 NE 4th St (Installation of Storm water pollution control) | \$4,630,000 | \$103,165,000 |
| Storm water pollution control facility in the vicinity of 4021 S Walker Ave (Installation of Storm water pollution control) | \$265,000 | \$103,430,000 |
| Hydrodynamic Separator - 711 W Reno Ave | \$110,000 | \$103,540,000 |
| Storm water pollution control facility in the vicinity of 2000 North Drexel Blvd | \$195,000 | \$103,735,000 |
| Storm water pollution control facility in the vicinity of 1731 N Martin Luther King Blvd | \$265,000 | \$104,000,000 |
| Storm water pollution control facility in the vicinity of 1801 Rolfe Ave | \$225,000 | \$104,225,000 |

| Location | Project Budget Estimate | Running Total |
|---|-------------------------|---------------|
| Storm water pollution control facility in the vicinity of 1232 N Classen Blvd | \$265,000 | \$104,490,000 |
| Storm water pollution control facility in the vicinity of 439 NW 7th St | \$1,805,000 | \$106,295,000 |
| Storm water pollution control facility in the vicinity of 4700 NE 120th St | \$1,205,000 | \$107,500,000 |
| In the vicinity of 3603 N Portland Ave (near N Portland Ave and NW 36th St) (Installation of Storm water pollution control) | \$600,000 | \$108,100,000 |
| Storm water pollution control facility in the vicinity of 1821 SE 22nd St | \$905,000 | \$109,005,000 |
| Storm water pollution control facility in the vicinity of 601 SE 6th St | \$225,000 | \$109,230,000 |
| Storm water pollution control facility in the vicinity of 2420 SW 102nd St | \$450,000 | \$109,680,000 |
| Vactor Truck with camera | \$750,000 | \$110,430,000 |
| Storm water pollution control facility in the vicinity of 100 NE 34th St | \$895,000 | \$111,325,000 |
| Storm water pollution control facility in the vicinity of 2418 S Portland Ave | \$225,000 | \$111,550,000 |
| Storm water pollution control facility in the vicinity of 5801 NW 122nd St | \$450,000 | \$112,000,000 |
| Storm water pollution control facility in the vicinity of 4212 Highline Blvd | \$225,000 | \$112,225,000 |
| Various Equipment | \$5,690,000 | \$117,915,000 |
| 2 Boat Ramps for sedimentation basin location near Lake Overholser | \$1,105,000 | \$119,020,000 |
| 2 Moring sites for sedimentation basin location near Lake Overholser | \$510,000 | \$119,530,000 |
| Storage Facility with breakroom and restroom at sedimentation basin | \$3,140,000 | \$122,670,000 |
| Storage Shed at River Maintenance Facility | \$1,440,000 | \$124,110,000 |
| May Dam Enhancements | \$2,035,000 | \$126,145,000 |
| | \$126,145,000 | |

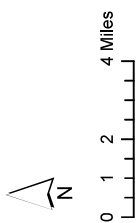
2025 GO Bond Projects: Drainage

Legend

Project Category
Drainage Improvements



N. 192nd St
N. 178th St
N. 164th St
N. 150th St
Memorial Rd
N. 122nd St
Hefner Rd
Britton Rd
Wilshire Blvd
N. 63rd St
N. 50th St
N. 36th St
N. 23rd St
N. 10th St
Reno Ave
S. 15th St
S. 29th St
S. 44th St
S. 59th St
S. 74th St
S. 89th St
S. 104th St
S. 119th St
S. 134th St
S. 149th St
S. 164th St
S. 179th St



Gregory Rd
Cimarron Rd
Richland Rd
Frisco Rd
Cemetery Rd
Czech Hall Rd/
Piedmont Rd
Mustang Rd
Sara Rd
Morgan Rd
County Line Rd
Council Rd
Rockwell Ave
MacArthur Blvd
Meridian Ave
Portland Ave
May Ave
Pennsylvania Ave
Western Ave
Santa Fe Ave
High Ave/
Kelley Ave
Eastem Ave/
M. L. King Ave
Bryant Ave
Sunnylane Rd/
Coltrane Rd
Sooner Rd
Air Depot Blvd
Midwest Blvd
Douglas Blvd
Post Rd
Westminster Rd
Anderson Rd
Hiwassee Rd
Henney Rd
Choctaw Rd
Indian Meridian
Triple X Rd
Peably Rd
Luther Rd
Dobbs Rd
Harrah Rd
Pottawatomie Rd
Fishmarker Rd

City of Oklahoma City - 2025 Bond Project List

| | | |
|----------------|---------|---|
| Transit System | Transit | Expansion, renovation, remodeling, repair and improvement of the COTPA facilities which may include related design, engineering, site acquisition and preparation, infrastructure, drainage, utilities, roadways, parking, equipment, furnishings, landscaping, irrigation systems and fencing. |
|----------------|---------|---|

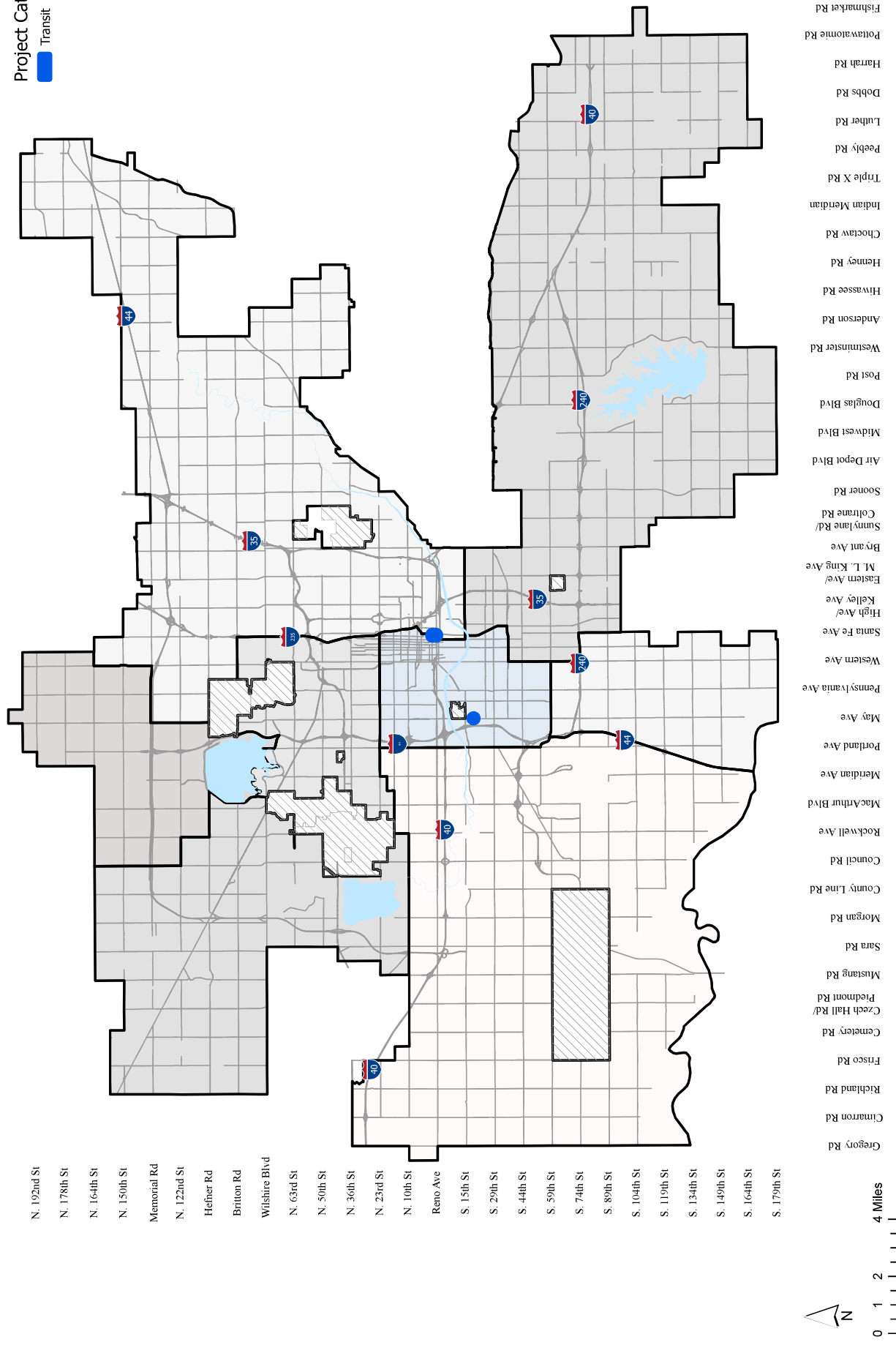
Total Section Budget (2.7B): \$121,075,000 2 projects will be included

| Location | Project Budget Estimate | Running Total |
|---|-------------------------|---------------|
| Embark Operations and Maintenance Facility | \$86,075,000 | \$86,075,000 |
| Along N EK Gaylord Blvd between Sheridan Ave and Reno Ave | \$35,000,000 | \$121,075,000 |
| | \$121,075,000 | |

Legend

Project Category
Transit

2025 GO Bond Projects: Transit and Parking System



City of Oklahoma City - 2025 Bond Project List

| | | |
|--|-------------------|---|
| Police, Municipal Courts and Family Justice Facilities | Police and Courts | Design, construct, equip and furnish new police stations, which may include related site acquisition and preparation, demolition, infrastructure, drainage, utilities, roadways, parking, landscaping, irrigation and/or fencing, to-wit: |
|--|-------------------|---|

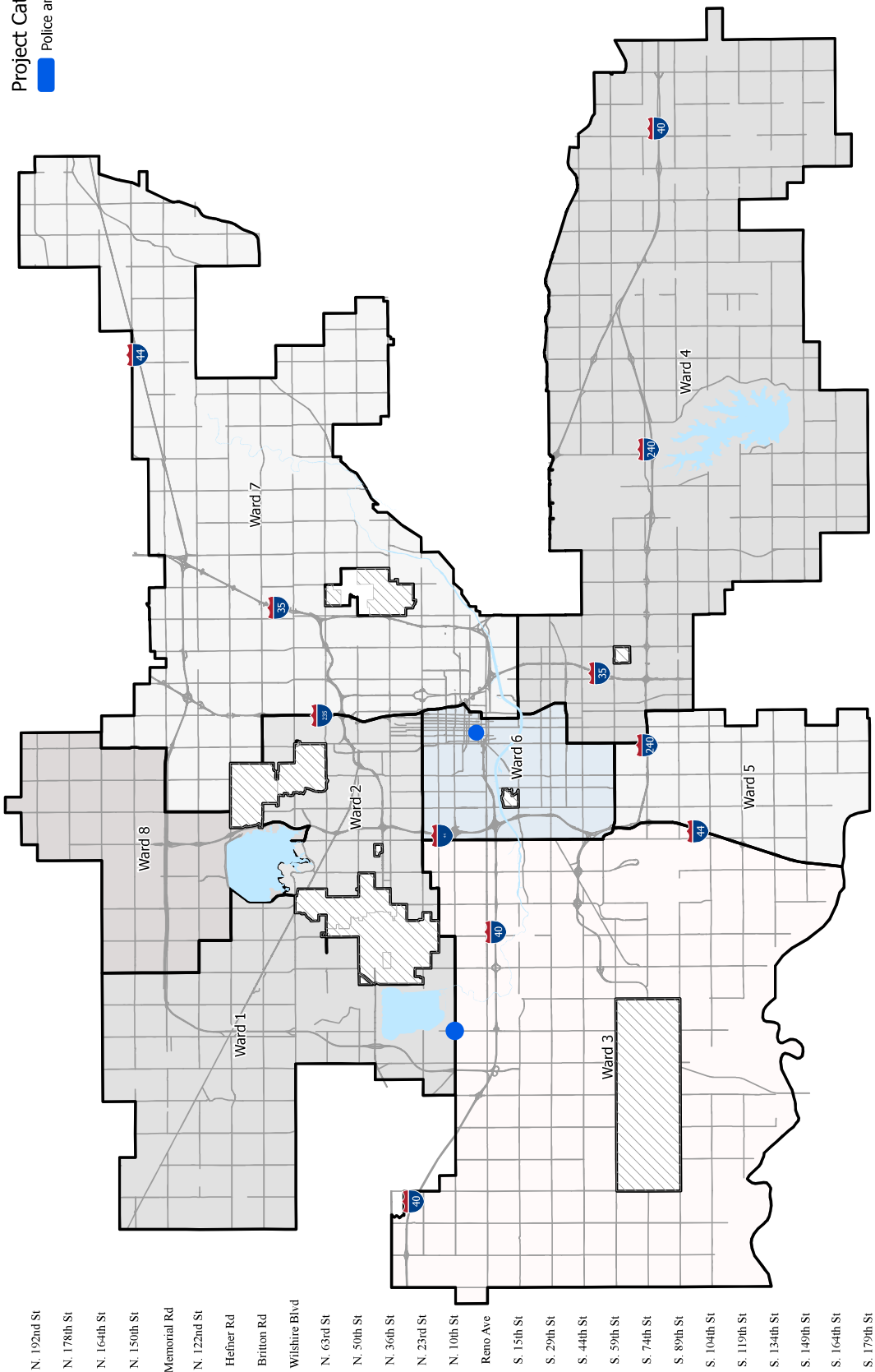
Total Section Budget (2.7B): \$99,490,000 4 projects will be included

| Location | Project Budget Estimate | Running Total |
|--|-------------------------|---------------|
| New Annex Police Facility to be located across from Headquarters (With Lab, 60,000 Sq Ft Base Building + 30,000 Sq Ft for Lab) | \$70,615,000 | \$70,615,000 |
| New Police Station to be located in the west side of Oklahoma City to service Wards 1 & 3 | \$8,025,000 | \$78,640,000 |
| Police/Courts/911 Parking Garage | \$19,850,000 | \$98,490,000 |
| Palomar | \$1,000,000 | \$99,490,000 |
| | \$99,490,000 | |

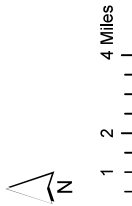
2025 GO Bond Projects: Police, Municipal Courts, and Family Justice Facilities

Legend

Project Category
Police and Courts



N. 192nd St
N. 178th St
N. 164th St
N. 150th St
Memorial Rd
N. 122nd St
Hefner Rd
Britton Rd
Wilshire Blvd
N. 63rd St
N. 50th St
N. 36th St
N. 23rd St
N. 10th St
Reno Ave
S. 15th St
S. 29th St
S. 44th St
S. 59th St
S. 74th St
S. 89th St
S. 104th St
S. 119th St
S. 134th St
S. 149th St
S. 164th St
S. 179th St



Gregory Rd
Cimarron Rd
Richland Rd
Frisco Rd
Cemetery Rd
Czech Hall Rd/
Piedmont Rd
Mustang Rd
Sara Rd
Morgan Rd
County Line Rd
Council Rd
Rockwell Ave
MacArthur Blvd
Meridian Ave
Portland Ave
May Ave
Pennsylvania Ave
Western Ave
Santa Fe Ave
High Ave/
Kelley Ave
Eastem Ave/
M. L. King Ave
Bryant Ave
Sunnyslane Rd/
Coltrane Rd
Sooner Rd
Air Depot Blvd
Midwest Blvd
Douglas Blvd
Post Rd
Westminster Rd
Anderson Rd
Hiwassee Rd
Henney Rd
Choctaw Rd
Indian Meridian
Triple X Rd
Peably Rd
Luther Rd
Dobbs Rd
Harrah Rd
Pottawatomie Rd
Fishmarket Rd

City of Oklahoma City - 2025 Bond Project List

| | | |
|-----------------|------------------|---|
| Fire Facilities | New Construction | Design, construct, equip and furnish new fire stations, which may include related site acquisition and preparation, demolition, infrastructure, drainage, utilities, roadways, parking, landscaping, irrigation and/or fencing, to-wit: |
|-----------------|------------------|---|

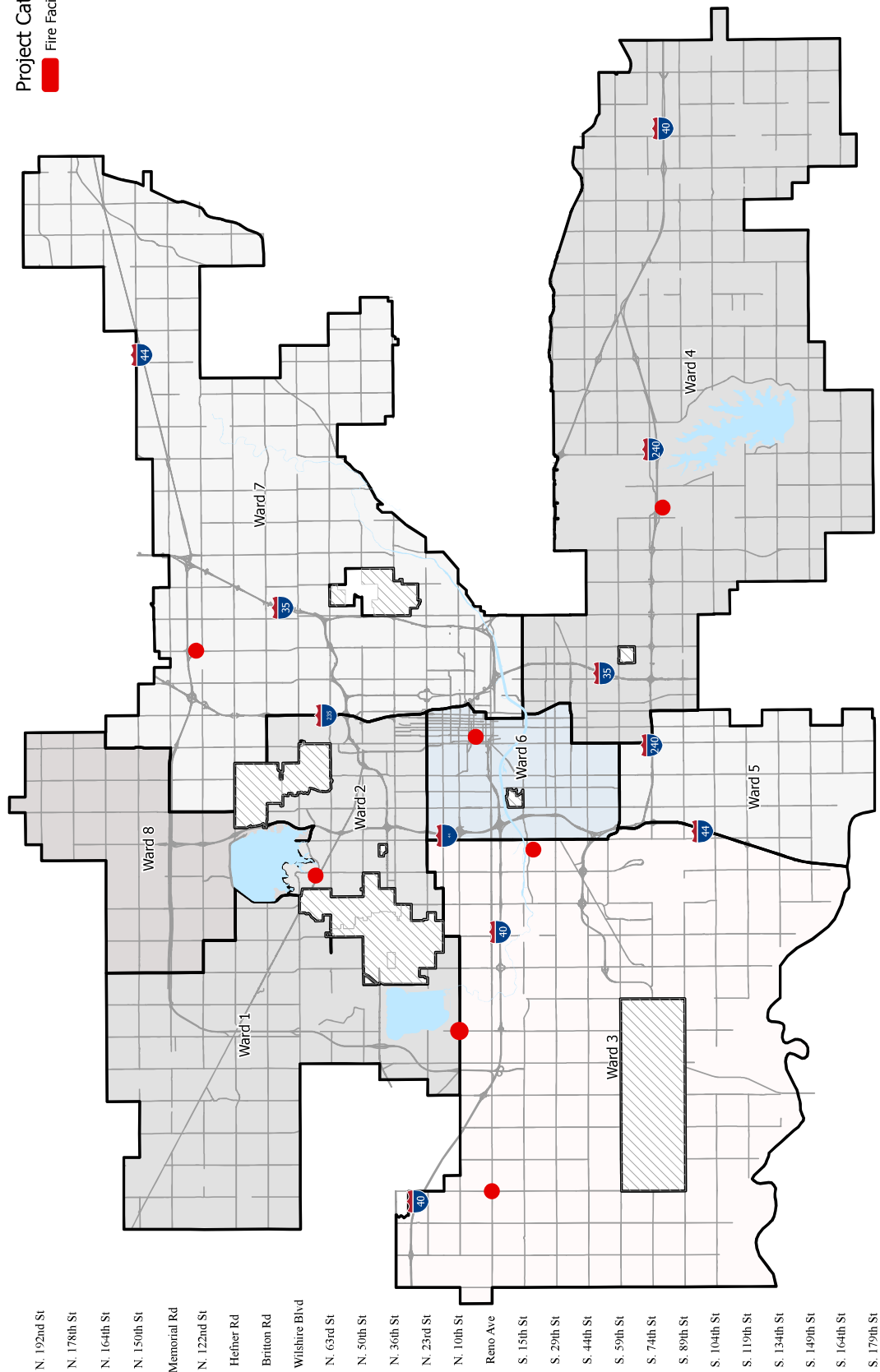
Total Section Budget (2.7B): \$116,300,000 7 projects will be included

| Location | Project Budget Estimate | Running Total |
|---|-------------------------|---------------|
| Police/Fire Training Center | \$40,000,000 | \$40,000,000 |
| New Storage Facility at SW 15th St and S Portland Ave (Central Maintenance Facility) | \$21,890,000 | \$61,890,000 |
| New Fire Station to be located in the west side of Oklahoma City to service Wards 1 & 3 | \$10,995,000 | \$72,885,000 |
| New 3 bay station at NE 125th St and Eastern Ave | \$10,945,000 | \$83,830,000 |
| New 3 bay station at Reno Ave and Frisco Road * Verify Road Structure/ Water Utilities in area | \$10,945,000 | \$94,775,000 |
| Renovation of Station #30 at NW Expressway and N Meridian Ave/Lake Hefner Rd - Possible Chief Station | \$14,230,000 | \$109,005,000 |
| Misc Upgrades for fire stations | \$7,295,000 | \$116,300,000 |
| | \$116,300,000 | |

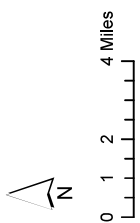
2025 GO Bond Projects: Fire Facilities

Legend

Project Category
Fire Facilities



- N. 192nd St
- N. 178th St
- N. 164th St
- N. 150th St
- Memorial Rd
- N. 122nd St
- Hefner Rd
- Britton Rd
- Wilshire Blvd
- N. 63rd St
- N. 50th St
- N. 36th St
- N. 23rd St
- N. 10th St
- Reno Ave
- S. 15th St
- S. 29th St
- S. 44th St
- S. 59th St
- S. 74th St
- S. 89th St
- S. 104th St
- S. 119th St
- S. 134th St
- S. 149th St
- S. 164th St
- S. 179th St



- Gregory Rd
- Cimarron Rd
- Richland Rd
- Frisco Rd
- Cemetery Rd
- Czech Hall Rd/
- Piedmont Rd
- Mustang Rd
- Sara Rd
- Morgan Rd
- County Line Rd
- Council Rd
- Rockwell Ave
- MacArthur Blvd
- Meridian Ave
- Portland Ave
- May Ave
- Pennsylvania Ave
- Western Ave
- Santa Fe Ave
- High Ave/
- Kelley Ave
- Eastem Ave/
- M. L. King Ave
- Bryant Ave
- Sunmylane Rd/
- Coltrane Rd
- Sooner Rd
- Air Depot Blvd
- Midwest Blvd
- Douglas Blvd
- Post Rd
- Westminster Rd
- Anderson Rd
- Hiwassee Rd
- Henney Rd
- Choctaw Rd
- Indian Meridian
- Triple X Rd
- Peebly Rd
- Luther Rd
- Dobbs Rd
- Harrah Rd
- Pottawatomie Rd
- Fishmarker Rd