

CASE NUMBER: PUD-2058

This notice is to inform you that **David M. Box, Box Law Group, PLLC, on behalf of Terry Liu and Mandy Liu**, filed an application with The City of Oklahoma City to change the zoning designation of the property to PUD-2058 Planned Unit Development District. The City Council will consider this zoning application at a public hearing on May 20, 2025. The only property to be rezoned is outlined on the attached map. **The City Council meets in the Council Chamber, Third Floor, Municipal Building, 200 North Walker Avenue, Oklahoma City, Oklahoma beginning at 8:30 a.m.**

Agenda and case materials are available online at <https://okc.primegov.com/public/portal>.

LEGAL DESCRIPTION:

A part of the West Half (W/2) of the West Half (W/2) of the Northeast Quarter (NE/4) of Section Twelve (12), Township Thirteen (13) North, Range Two (2) West of the Indian Meridian, Oklahoma County, Oklahoma. Being more particularly described as follows: Commencing at the NW Corner of said NE/4 of Section Twelve (12), Township Thirteen (13) North, Range Two (2) West of the Indian Meridian; Thence S89°42'10"E along the North Line of said NE/4 of Section 12 a distance of 118.19 feet to the Point or Place of Beginning; Thence continuing S89°42'10"E along the North Line of said NE/4 of Section 12 a distance of 545.00 feet to the NE Corner of said W/2 W/2 NE/4 of Section 12; Thence S00°05'52"W along the East Line of said W/2 W/2 NE/4 of Section 12 a distance of 460.00 feet; Thence N89°42'10"W and parallel to the North Line of said NE/4 of Section 12 a distance of 545.00 feet; Thence N00°05'52"E and parallel to the East Line of said W/2 W/2 NE/4 of Section 12 a distance of 460.00 feet to the Point or Place of Beginning; Less and Except the East 30 feet thereof.


Your property is not included within the area proposed to be rezoned. This notice is being provided to you because you own property nearby.


You are not required to attend the hearing, but if you wish to you may. You can also have someone appear on your behalf.

If you object to the rezoning of the property, you can file legal written protest no later than three days prior to the hearing, with the Office of the City Clerk, 200 North Walker Avenue, Oklahoma City, Oklahoma 73102.

Dated this 22nd day of April 2025.

SEAL


Amy K. Simpson, City Clerk



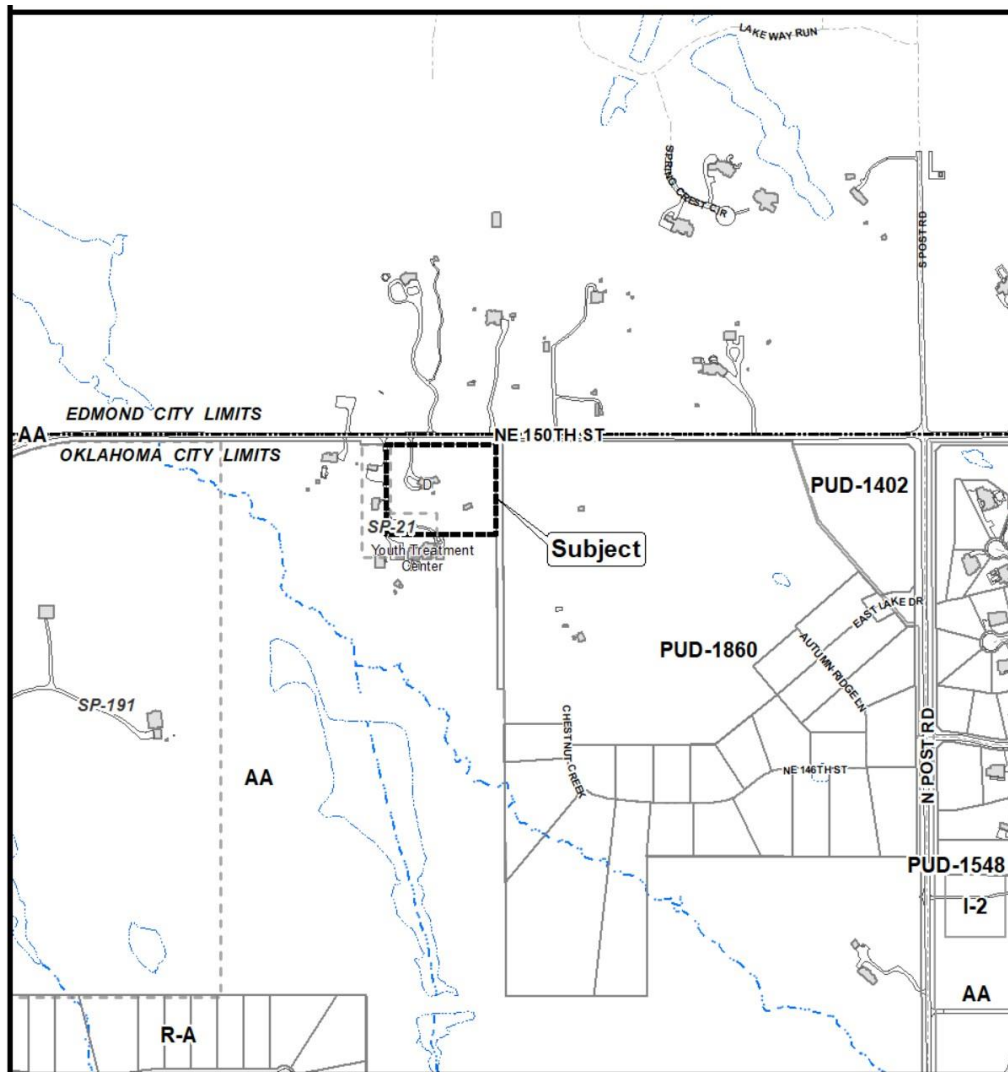
PROPOSED ZONING CHANGE:

CASE NUMBER: PUD-2058

FROM: AA Agricultural District

TO: PUD-2058 Planned Unit Development District

ADDRESS OF PROPERTY: 9520 NE 150th Street



PROPOSED USE: The purpose of this application is to allow up to three single-family residential lots.

BRIEF DESCRIPTION OF PROPOSED ZONING DISTRICT:

This site will be developed in accordance with the regulation of the modified **RA2 Single-Family Two-Acre Rural Residential District** (OKC Zoning Ordinance, 2020).

Should you have any questions or concerns regarding this application please call:

The City of Oklahoma City

Planning Department

420 West Main Street, Suite 910

Oklahoma City, Oklahoma 73102

(405) 297-2623

(405) 297-2495

(405) 297-2289

subdivisionandzoning@okc.gov

FOR PUBLICATION ONLY

CASE NUMBER: PUD-2058

LOCATION: 9520 NE 150th Street

NOTICE IS HEREBY GIVEN, that the City Council of Oklahoma City will hold a public hearing on a proposed ordinance, extending the limits of PUD-2058 Planned Unit Development District from AA Agricultural District. A public hearing will be held by the City Council on May 20, 2025. **The City Council meets in the Council Chamber, Third Floor, Municipal Building, 200 North Walker Avenue, Oklahoma City, Oklahoma beginning at 8:30 a.m.**

Agenda and case materials are available online at <https://okc.primegov.com/public/portal>.

Under the terms of said ordinance, the limits of and boundaries of the PUD Planned Unit Development District would be extended to include the following described property:

LEGAL DESCRIPTION:

A part of the West Half (W/2) of the West Half (W/2) of the Northeast Quarter (NE/4) of Section Twelve (12), Township Thirteen (13) North, Range Two (2) West of the Indian Meridian, Oklahoma County, Oklahoma. Being more particularly described as follows: Commencing at the NW Corner of said NE/4 of Section Twelve (12), Township Thirteen (13) North, Range Two (2) West of the Indian Meridian; Thence S89°42'10"E along the North Line of said NE/4 of Section 12 a distance of 118.19 feet to the Point or Place of Beginning; Thence continuing S89°42'10"E along the North Line of said NE/4 of Section 12 a distance of 545.00 feet to the NE Corner of said W/2 W/2 NE/4 of Section 12; Thence S00°05'52"W along the East Line of said W/2 W/2 NE/4 of Section 12 a distance of 460.00 feet; Thence N89°42'10"W and parallel to the North Line of said NE/4 of Section 12 a distance of 545.00 feet; Thence N00°05'52"E and parallel to the East Line of said W/2 W/2 NE/4 of Section 12 a distance of 460.00 feet to the Point or Place of Beginning; Less and Except the East 30 feet thereof.

PROPOSED USE: The purpose of this application is to allow up to three single-family residential lots.

BRIEF DESCRIPTION OF PROPOSED ZONING DISTRICT:

This site will be developed in accordance with the regulation of the modified **RA2 Single-Family Two-Acre Rural Residential District** (OKC Zoning Ordinance, 2020).

Any person having any objections to the proposed rezoning may appear before the City Council in the **COUNCIL CHAMBER** on the above date set for hearing and show cause why the proposed rezoning should not be carried out in accordance with said ordinance. At any time not later than three days prior to said hearing, any owner of property within the district affected, or any owner of property within a 300-foot radius of the exterior boundary of the subject property, may make legal written protest by filing the same with the Office of the City Clerk, 200 North Walker Avenue, Oklahoma City, Oklahoma 73102.

For further information call (405) 297-2623.

Dated this 22nd day of April 2025.

SEAL

Amy K. Simpson, City Clerk

