

CERTIFICATE OF REGISTERED LAND SURVEYOR  
CORRECTION OF PLAT

STATE OF OKLAHOMA        )  
  ) SS:  
COUNTY OF OKLAHOMA    )


1.       The undersigned, Matthew Johnson, the Registered Professional Land Surveyor who executed the subdivision plat of NHB INDUSTRIAL PARK, an addition to the Oklahoma City, Oklahoma County, Oklahoma, being a part of the SE/4 of Section Twenty-nine (29) Township Eleven (11) North, Range Four (4) West of the Indian Meridian, Oklahoma County, Oklahoma, certifies that said Plat was duly filed and recorded in Plat Book 83, Page 89 of the records in the office of the County Clerk of Oklahoma County, Oklahoma.
2.       That said instrument contained an error in the street name S.W. 74<sup>th</sup> St. and said instrument should be amended and corrected by this instrument pursuant to the provisions of Section 41-115 of Title 11 of the Oklahoma Statutes.
3.       The Surveyor hereby certifies that street name reads: "S.W. 74<sup>th</sup> St." and that the same is an error of the scrivener and the street name should read: S.W. 73<sup>rd</sup> St..


          This error is hereby amended and corrected by the certificate pursuant to the provisions of Section 41-115 of Title 11 of Oklahoma Statutes.

Dated this 19 day of November, 2024.

See Attached Sketch **Exhibit A**

STATE OF OKLAHOMA        )  
  ) SS:  
COUNTY OF OKLAHOMA    )

  
Matthew Johnson, P.L.S. No. 1807



Before me, the undersigned Notary Public, in and for said County and State, on this 19 day of November, 2024, personally appeared Matthew Johnson, to me known to be the identical person who executed the within and foregoing instrument and acknowledged to me that he executed the same as his free and voluntary act and deed for the uses and purposes therein set forth.

Given under my hand and seal of office the day and year last above written.

My Commission Expires: 10/15/28  
My Commission No.: 24012891

  
Notary Public



APPROVED by the Council and SIGNED by the Mayor of the City of Oklahoma City, Oklahoma, on this 3<sup>rd</sup> day of December, 2024.

ATTEST

  
CITY CLERK



Oklahoma City



MAYOR


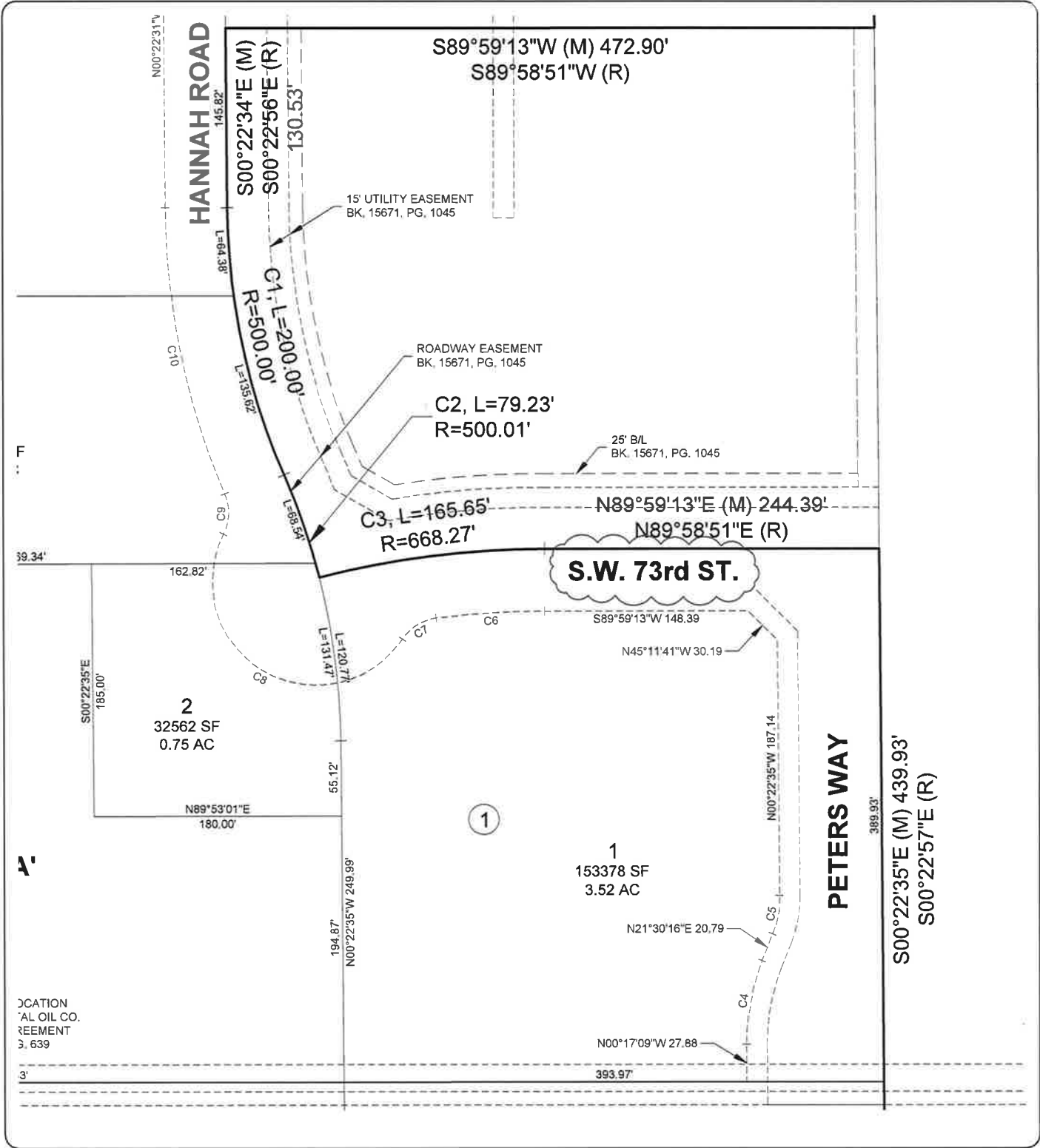
REVIEWED for form and legality  
  
ASSISTANT MUNICIPAL COUNSELOR

EXHIBIT A



ACAD FILE: H:\5807\Exhibit\5807-Plat Correction.dwg, 11/19/2024 4:44 PM, Matt Johnson  
XREFS LOADED: 5807-bdy.dwg 5807-FPLT.dwg

Copyright © 2024 Johnson & Associates

Proj. No.:	5807
Date:	11-19-24
Scale:	1"=100'

**NHB INDUSTRIAL PARK**  
OKLAHOMA CITY, OKLAHOMA COUNTY, OKLAHOMA  
**PLAT CORRECTION**



**Johnson & Associates**  
1 E. Sheridan Ave., Suite 200  
Oklahoma City, OK 73104  
(405) 235-8075 FAX (405) 235-8078 www.jaokc.com  
Certificate of Authorization #1484 Exp. Date 06-30-2025

• ENGINEERS • SURVEYORS • PLANNERS •