

RESOLUTION

A RESOLUTION OF THE COUNCIL OF THE CITY OF OKLAHOMA CITY ESTABLISHING A DATE FOR THE PROPOSED ENACTMENT OF AN ORDINANCE CLOSING A PUBLIC WAY OR EASEMENT, DETERMINING THOSE ENTITLED TO NOTICE OF SAME, AND DIRECTING THAT SAID NOTICE BE ISSUED.

WHEREAS, an application to close the following described public way or easement has been considered by the Planning Commission of The City of Oklahoma City as part of a Master Plan or amendment of same, to-wit:

A tract of land being a part of Lot 1 of Block 2, SUMMIT RIDGE SECTION ONE recorded in Book 50 of Plats, Page 56, and a part of Lot 5 of Block 2, SUMMIT RIDGE SECTION THREE recorded in Book 51 of Plats, Page 98, all in the Southwest Quarter (SW/4) of Section Twenty-two (22), Township Thirteen (13) North, Range Three (3) West of the Indian Meridian, Oklahoma County, Oklahoma, being more particularly described as follows: BEGINNING at the southwest corner of said Lot one (1); THENCE South 38°22'39" West, along and with the southeast line of said Lot five (5), a distance of 24.43 feet; THENCE North 00°29'43" East (North 00°24'05" East – Record), 15 feet west of and parallel with the common line between said Lots five (5) and one (1), a distance of 138.42 feet; THENCE North 40°27'46" East, across said Lots five (5) & one (1), a distance of 46.70 feet; THENCE South 00°29'43" West (South 00°24'05" West – Record), 15 feet east of and parallel with the common line between said Lots five (5) and one (1), a distance of 139.06 feet to a point on the south line of said Lot one (1); THENCE southwesterly along the south line of said Lot one (1) on a curve to the left having a radius of 203.64 feet (180.00 feet – Record), a chord bearing of South 43°51'58" West, a chord distance of 21.84 feet and an arc length of 21.85 feet to the POINT OF BEGINNING.

WHEREAS, an ordinance closing the same is proposed to be considered by the City Council on the 22ND day of OCTOBER, 2024; and

WHEREAS, the holders of franchises are as follows:

Oklahoma Natural Gas Company
P.O. Box 401
Oklahoma City, Oklahoma 73101
ATTENTION: Address Corrections

Oklahoma Gas and Electric Company
P.O. Box 321-MW-610
Oklahoma City, Oklahoma 73101
ATTENTION: New Service

A T & T
2205 North Rockwell Avenue
Bethany, Oklahoma 73008
ATTENTION: Anita Cooper

Cox Communications

715 NE 122nd Street, Suite 200
Oklahoma City, Oklahoma 73114
ATTENTION: Right-of-Way/Construction.

WHEREAS, in addition thereto, the Council determines that others having a special right or privilege granted by ordinance or legislative enactment to use the aforesaid public way or easement are as follows:

(NONE)

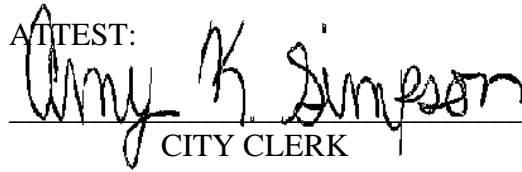
NOW, THEREFORE, BE IT RESOLVED by the Council of The City of Oklahoma City that the City Clerk be and is hereby directed to give notice to the public by one publication in a newspaper of general circulation within the City and further to mail 30 days written notice to the following:

- A. All above listed franchise holders.
- B. All those having a special right or privilege as listed above.
- C. All property owners within 300 feet of the public way or easement to be closed whose names appear on the ownership list required to be submitted as a part of this application.


Such notice shall state that an ordinance to close the aforesaid public way or easement has been proposed for enactment on the 22ND day of OCTOBER, 2024. A copy of the resolution shall be included with said written notice.

ADOPTED by the Council and SIGNED by the Mayor of The City of Oklahoma City, Oklahoma, on this 10TH day of SEPTEMBER, 2024.


ATTEST:


CITY CLERK




MAYOR

REVIEWED for form and legality.


ASSISTANT MUNICIPAL COUNSELOR