

RESOLUTION

A RESOLUTION OF THE COUNCIL OF THE CITY OF OKLAHOMA CITY ESTABLISHING A DATE FOR THE PROPOSED ENACTMENT OF AN ORDINANCE CLOSING A PUBLIC WAY OR EASEMENT, DETERMINING THOSE ENTITLED TO NOTICE OF SAME, AND DIRECTING THAT SAID NOTICE BE ISSUED.

WHEREAS, an application to close the following described public way or easement has been considered by the Planning Commission of The City of Oklahoma City as part of a Master Plan or amendment of same, to-wit:

A tract of land being a part of the Southeast Quarter (SE/4) of Section Eighteen (18), Township Twelve (12) North, Range Three (3) West of the Indian Meridian, Oklahoma City, Oklahoma County, Oklahoma, and being a portion of platted Boulevard and a portion of 41st Street as shown on the plat PUTNAM HEIGHTS SECOND ADDITION according to the Plat recorded in Book PL14, Page 32, being more particularly described as follows:

Beginning at the Southwest (SW) Corner of Lot Fifteen (15) Block Fifty-three (53) of said plat PUTNAM HEIGHTS SECOND ADDITION, said point being the POINT OF BEGINNING; THENCE South 00°17'01" East, along and with the extended West line of said Block 53, a distance of 50.00 feet to a point on the North line of Block Fifty-eight (58) of said plat PUTNAM HEIGHTS SECOND ADDITION; THENCE South 89°00'44" West, along and with the North line of said Block 58, a distance of 25.01 feet to a corner on the North line of said Block 58; THENCE South 58°20'18" West, along and with the Northwesterly line of said Block 58, a distance of 274.40 feet to a point on the extended West line of Lot One (1) of said Block 58; THENCE North 00°17'01" West, along and with the extended West line of said Lot 1, a distance of 44.47 feet; THENCE North 64°42'10" East, a distance of 102.19 feet; THENCE on a curve to the left having a radius of 530.00 feet, a chord bearing of North 59°04'28" East, a chord length of 103.96 feet and an arc length of 104.13 feet; THENCE on a compound curve to the left having a radius of 120.00 feet, a chord bearing of North 37°30'32" East, a chord length of 65.90 feet and an arc length of 66.76 feet to a point on the extended South line of said Block 53; THENCE North 89°00'44" East, along and with the extended South line of said Block 53, a distance of 36.85 feet to the POINT OF BEGINNING. AND A tract of land being a part of the Southeast Quarter (SE/4) of Section Eighteen (18), Township Twelve (12) North, Range Three (3) West of the Indian Meridian, Oklahoma City, Oklahoma County, Oklahoma, and being a portion of the East/West 15' Alley in Block 58 of PUTNAM HEIGHTS SECOND ADDITION according to the Plat recorded in Book PL14, Page 32, being more particularly described as follows: All of the East/West 15' Alley in Block 58 lying between Lots 1 through 18 and Lots 31 through 43 and the South Half of the East/West 15' Alley lying north of Lot 19.

WHEREAS, an ordinance closing the same is proposed to be considered by the City Council on the 1st day of August, 2023; and

WHEREAS, the holders of franchises are as follows:

Oklahoma Natural Gas Company
P.O. Box 401
Oklahoma City, Oklahoma 73101
ATTENTION: Address Corrections

Oklahoma Gas and Electric Company

P.O. Box 321-MW-610
Oklahoma City, Oklahoma 73101
ATTENTION: New Service

A T & T
2205 North Rockwell
Bethany, Oklahoma 73008
ATTENTION: Anita Cooper

Cox Communications
715 NE 122nd Street
Oklahoma City, Oklahoma 73114
ATTENTION: Construction; and

WHEREAS, in addition thereto, the Council determines that others having a special right or privilege granted by ordinance or legislative enactment to use the aforesaid public way or easement are as follows:

(NONE)


NOW, THEREFORE, BE IT RESOLVED by the Council of The City of Oklahoma City that the City Clerk be and is hereby directed to give notice to the public by one publication in a newspaper of general circulation within the City and further to mail 30 days written notice to the following:


- A. All above listed franchise holders.
- B. All those having a special right or privilege as listed above.
- C. All property owners within 300 feet of the public way or easement to be closed whose names appear on the ownership list required to be submitted as a part of this application.


Such notice shall state that an ordinance to close the aforesaid public way or easement has been proposed for enactment on the 1st day of August, 2023. A copy of the resolution shall be included with said written notice.

ADOPTED by the Council and SIGNED by the Mayor of The City of Oklahoma City, Oklahoma, on this 20th day of June, 2023.


ATTEST:


CITY CLERK




MAYOR

REVIEWED for form and legality.


ASSISTANT MUNICIPAL COUNSELOR